

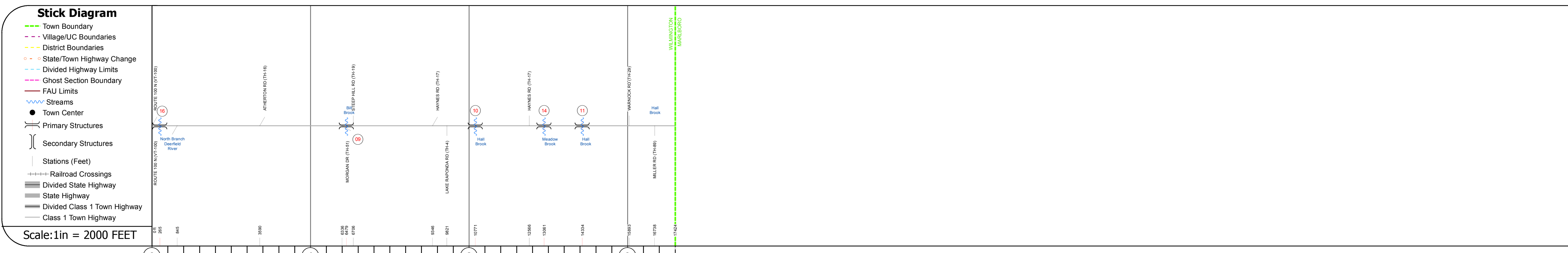
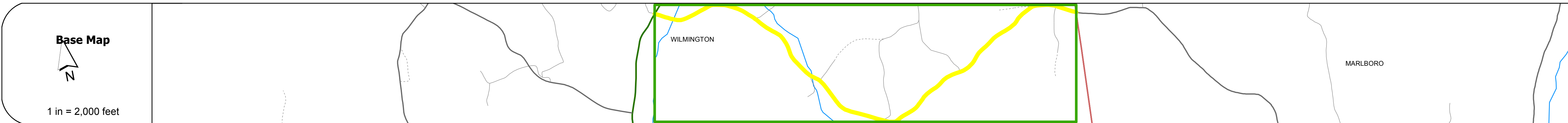
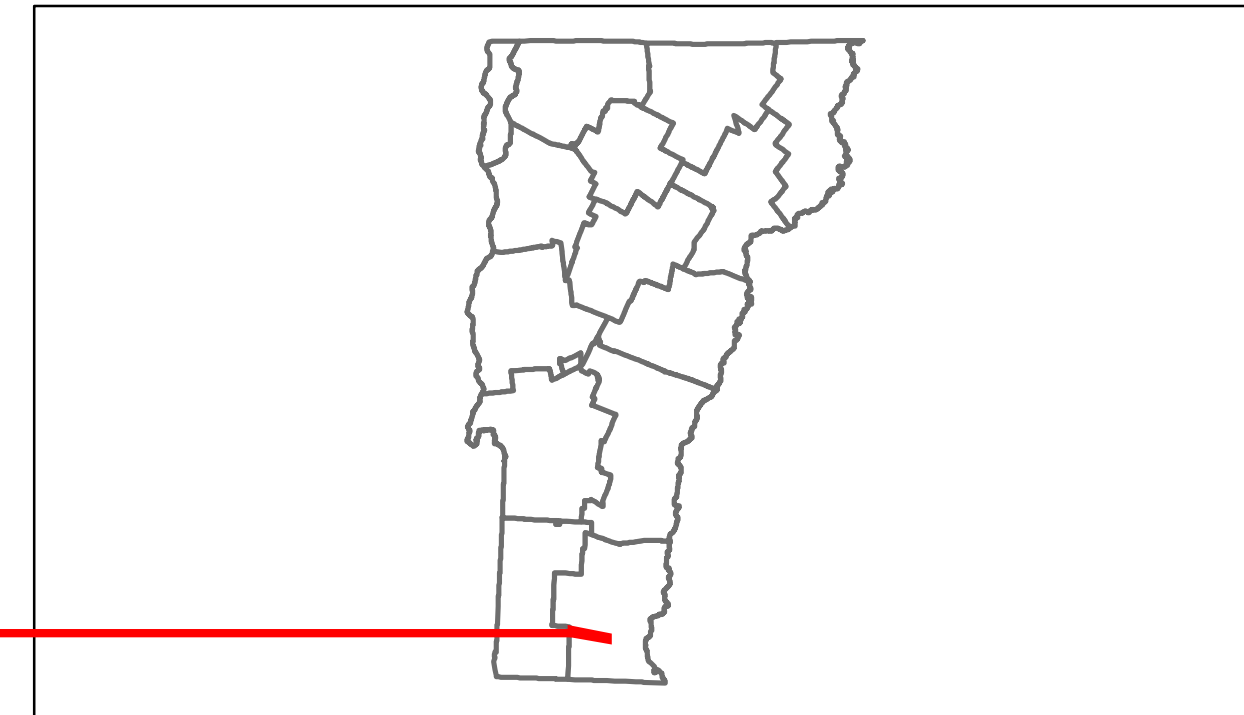


Route Log Progress Chart

DRAFT

Please Note: Errors and Omissions May Exist.
Contact the VTrans Mapping Unit with questions or concerns.

DISTRICT	TOWN	ROUTE
1	WILMINGTON	Min-0526



Road Widths	Travellane							
	Roadway							
	Lane Count							
	Base							
	Subbase							
Curves								
Grades								
Historic Projects								
Maintenance Garage						(Not State Maintained)		
Traffic Counters						563360		
Functional Class						8		
Speed Zone								
AADT Counts	2012							
	2011							
	2010							
	2009							
	2008							
Crash Locations	2012							
	2011							
	2010							
	2009							
	2008							

DESCRIPTION BLOCK
<p>Bridge 16: Stringer/multi-beam or girder - 1939 Structure No. 101322001613221 Length: 129' Width: 23.5' Weight Limit: 0 Facility Carried: C2003 Bridge Type: 2 SP CONT ROLLED BM Features Intersected: N BR DEERFIELD RIVER Surface: Bituminous Maintenance/Ownership: Town</p> <p>Bridge 9: Tee Beam - 1936 Structure No. 101322000913221 Length: 34' Width: 24.0' Facility Carried: C2003 Bridge Type: CONCRETE T-BEAM Features Intersected: BILL BROOK Surface: Bituminous Maintenance/Ownership: Town</p> <p>Bridge 10: Tee Beam - 1939 Structure No. 101322001013221 Length: 34' Width: 23.9' Facility Carried: C2003 Bridge Type: CONCRETE T-BEAM Features Intersected: HALL BROOK Surface: Bituminous Maintenance/Ownership: Town</p> <p>Bridge 14: Tee Beam - 1939 Structure No. 101322001413221 Length: 54' Width: 25.5' Facility Carried: C2003 Bridge Type: CONCRETE T-BEAM Features Intersected: MEADOW BROOK Surface: Bituminous Maintenance/Ownership: Town</p> <p>Bridge 11: Tee Beam - 1939 Structure No. 101322001113221 Length: 39' Width: 21.7' Facility Carried: C2003 Bridge Type: CONCRETE T-BEAM Features Intersected: HALL BROOK Surface: Bituminous Maintenance/Ownership: Town</p>

Historic Projects Retreatment, Resurface, Bituminous, Unknown, Bituminous Mix, Skimmy Mix, Bituminous Seal, Bituminous Concrete, Gravel, Surface Treated Gravel, Plant Mix, Reclaimed Base and Bituminous Concrete, Concrete	Functional Class 1 (blue), 2 (orange), 3 (green), 4 (red), 5 (purple), 6 (brown), 7 (pink), 8 (yellow), 9 (light blue), 10 (light green), 11 (light orange), 12 (light red), 13 (light purple), 14 (light brown), 15 (light pink), 16 (light yellow), 17 (light light blue), 18 (light light green), 19 (light light orange)	Curves - curve left, - curve right	Road Widths (ft)	AADT (count)	Mileage by Functional Class By Sheet 0526 8 - Rural - Minor collector 3.300	Mileage by Town By Sheet WILMINGTON - S05261322 3.3 of 3.3	DISTRICT 1	TOWN WILMINGTON	Date: 04/01/14	ROUTE Min-0526
Crash Locations Fatal, Injury, Property Damage Only, Unknown Crash Type	Speed Zones 25, 30, 35, 40, 45, 50, 55, 60, 65	Grades - grade up, - grade down	Traffic Counters (counter ID)	Total Mileage: 3.300 mi	Total Mileage: 3.3 mi	1 of 1 TWN mileage: 0.0 to 3.3	ETE mileage: 0.0 to 3.3			