

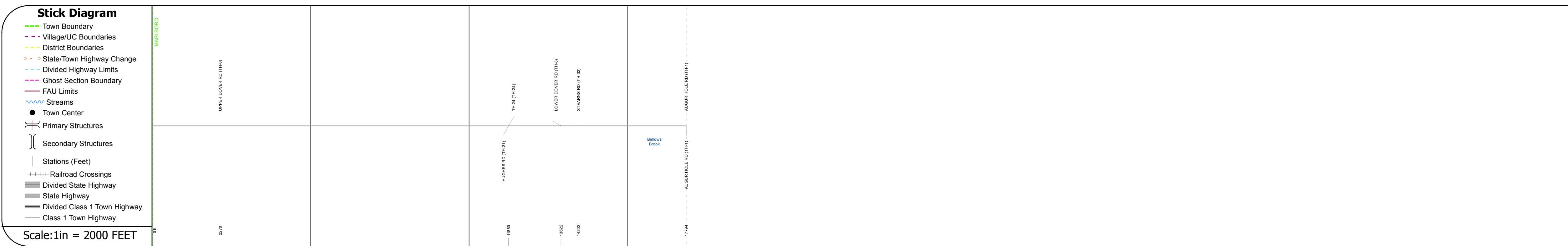
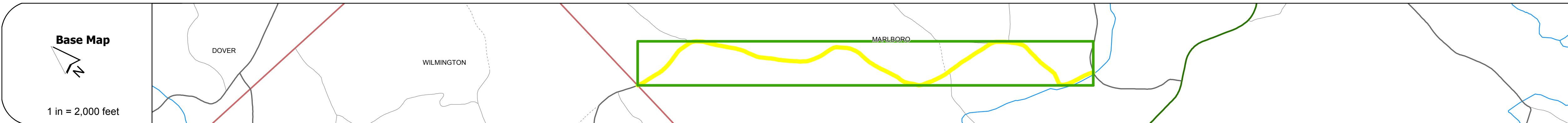
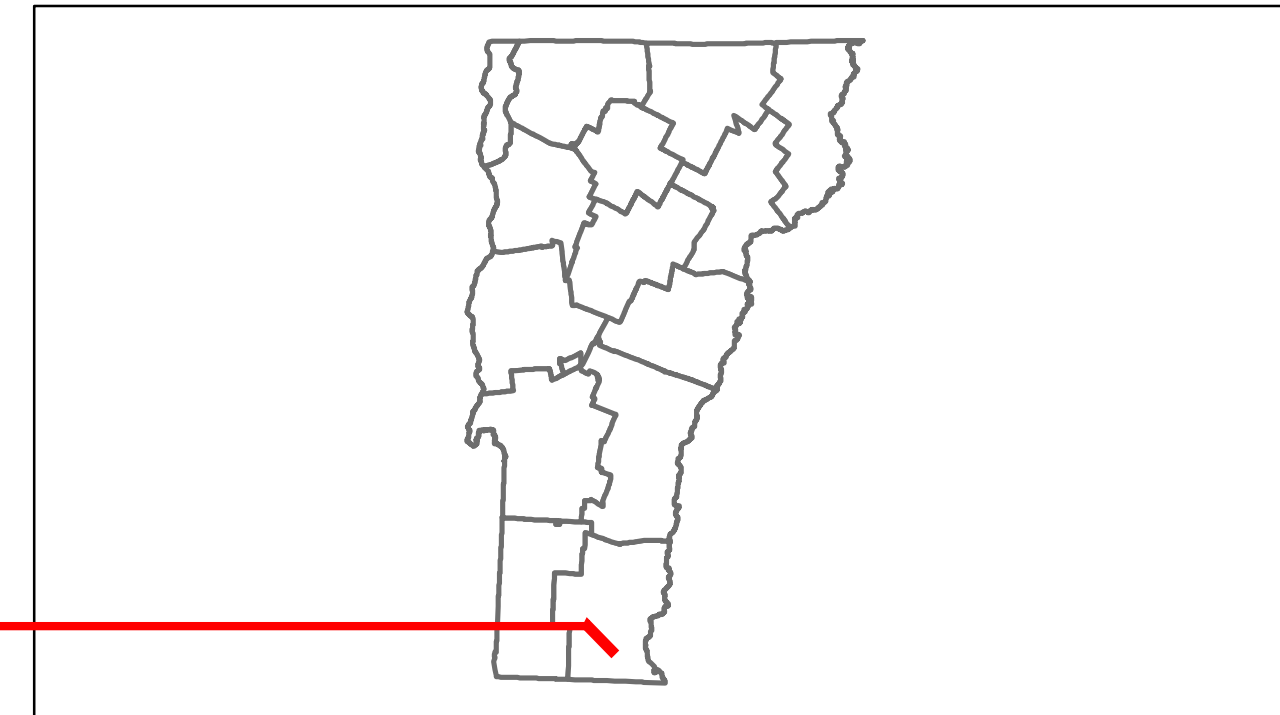


Route Log Progress Chart

DRAFT

Please Note: Errors and Omissions May Exist.
Contact the VTrans Mapping Unit with questions or concerns.

DISTRICT	TOWN	ROUTE
2	MARLBORO	Min-0526



DESCRIPTION BLOCK

Road Widths	Travellane Roadway Lane Count Base Subbase				
Curves					
Grades					
Historic Projects					
Maintenance Garage					
Traffic Counters	56X363 56X366 56X360				
Functional Class	8				
Speed Zone					
AADT Counts	2012 2011 2010 2009 2008				
Crash Locations	2012 2011 2010 2009 2008				

Historic Projects Retreatment, Resurface, Unknown, Bituminous Mix, Skippy Mix, Bituminous Seal, Bituminous Concrete, Surface Treated Gravel, Plant Mix, Reclaimed Base and Bituminous Concrete, Concrete	Functional Class 1-19 Speed Zones 25, 30, 35, 40, 45, 50, 55, 60, 65	Curves curve left, curve right Grades grade up, grade down	Road Widths (ft) Traffic Counters (counter ID)	AADT (count)	Mileage by Functional Class By Sheet 0526 8 - Rural - Minor collector 3.370	Mileage by Town By Sheet MARLBORO - S05261311 3.37 of 3.37	DISTRICT 2	TOWN MARLBORO	Date: 04/01/14	ROUTE Min-0526 ETE mileage: 3.3 to 6.67
					Total Mileage: 3.370 mi					