Route Log Progress Chart

DRAFT

Please Note: Errors and Omissions May Exist.
Contact the VTrans Mapping Unit with questions or concerns.

DISTRICT	TOWN	ROUTE
2	BRATTLEBORO	Min-0512

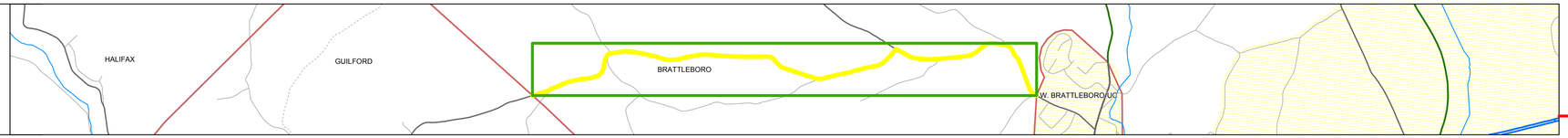

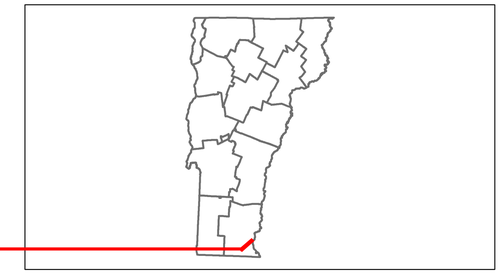

Stick Diagram

- Town Boundary
- Village/UC Boundaries
- District Boundaries
- State/Town Highway Change
- Divided Highway Limits
- Ghost Section Boundary
- FAU Limits
- Streams
- Town Center
- Primary Structures
- Secondary Structures
- Stations (Feet)
- Railroad Crossings
- Divided State Highway
- State Highway
- Divided Class 1 Town Highway
- Class 1 Town Highway

Scale:1in = 2000 FEET

Road Widths — Travellane, Roadway, Lane Count, Base, Subbase

Curves

Grades

Historic Projects

Maintenance Garage

Traffic Counters



Functional Class

Speed Zone

AADT Counts — 2012, 2011, 2010, 2009, 2008

Crash Locations — 2012, 2011, 2010, 2009, 2008

DESCRIPTION BLOCK

Bridge 5:
Slab - 1949
Structure No. 101302000513021
Length: 25'
Width: 24.3'
Facility Carried: C2006
Bridge Type: CONCRETE SLAB
Features Intersected: AMES HILL BROOK
Surface: Bituminous
Maintenance/Ownership: Town

Bridge 4:
Slab - 1952
Structure No. 101302000413021
Length: 25'
Width: 24.3'
Facility Carried: C2006
Bridge Type: CONCRETE SLAB
Features Intersected: AMES HILL BROOK
Surface: Bituminous
Maintenance/Ownership: Town

Historic Projects: Retreatment, Resurface, Unknown, Bituminous Mix, Skinny Mix, Bituminous Seal, Bituminous Concrete, Bituminous Macadam, Cold Plane and Bituminous Concrete, Concrete, Gravel, Surface Treated Gravel, Plant Mix, Reclaimed Base and Bituminous Concrete

Functional Class: 1, 2, 6, 7, 8, 11, 12, 14, 16, 17, 19

Speed Zones: SPEED LIMIT 25, 30, 35, 40, 45, 50, 55, 60, 65

Curves: curve left, curve right

Grades: grade up, grade down

Road Widths: (ft)

Traffic Counters: (counter ID)

AADT: (count)

Crash Locations: Fatal, Injury, Property Damage Only, Unknown Crash Type

Mileage by Functional Class By Sheet

0512	8 - Rural - Minor Collector	3.400
	Total Mileage:	3.400 mi

Mileage by Town By Sheet

BRATTLEBORO - S05121302		3.4 of 3.4
	Total Mileage:	3.4 mi

DISTRICT	TOWN	Date: 04/01/14	ROUTE
2	BRATTLEBORO	1 of 1 TWN mileage: 0.0 to 3.4	Min-0512 ETE mileage: 4.08 to 7.48