Route Log Progress Chart

DRAFT

Please Note: Errors and Omissions May Exist.
Contact the VTrans Mapping Unit with questions or concerns.

DISTRICT	TOWN	ROUTE
6	MARSHFIELD	Maj-0249

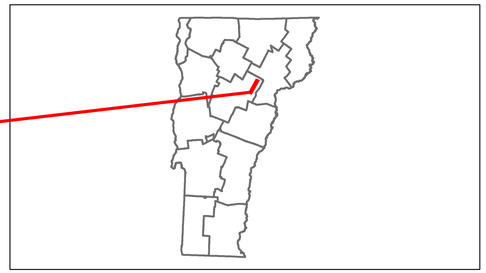

Base Map

1 in = 2,000 feet

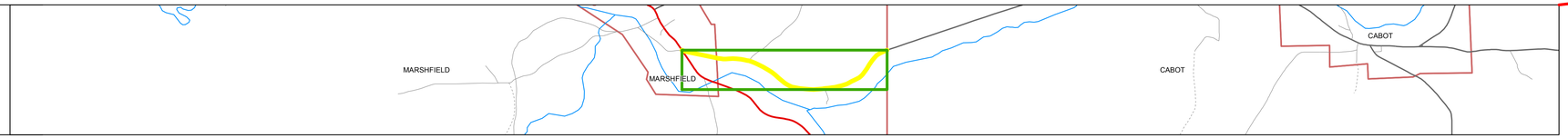

Stick Diagram

- Town Boundary
- Village/UC Boundaries
- District Boundaries
- State/Town Highway Change
- Divided Highway Limits
- Ghost Section Boundary
- FAU Limits
- Streams
- Town Center
- Primary Structures
- Secondary Structures
- Stations (Feet)
- Railroad Crossings
- Divided State Highway
- State Highway
- Divided Class 1 Town Highway
- Class 1 Town Highway

Scale:1in = 2000 FEET

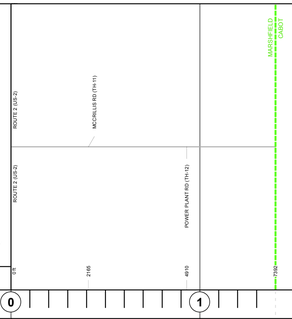

Road Widths

Travellane	20
Roadway	24
Lane Count	
Base	
Subbase	

Curves

Grades

Historic Projects

1986: Unknown
1982: Unknown
1983: Unknown
1972: Unknown
1938: S 18(A)

Maintenance Garage

(Not State Maintained)

Traffic Counters

Functional Class

7

Speed Zone

AADT Counts

2012	1700
2011	1700
2010	1700
2009	1700
2008	1600

Crash Locations

2012
2011
2010
2009
2008

DESCRIPTION BLOCK

Historic Projects: Retreatment, Resurface, Unknown, Bituminous Mix, Skinny Mix, Bituminous Seal, Bituminous Concrete, Bituminous Macadam, Cold Plane and Bituminous Concrete, Concrete, Gravel, Surface Treated Gravel, Plant Mix, Reclaimed Base and Bituminous Concrete

Functional Class: 1, 7, 12, 17, 2, 8, 14, 19, 6, 11, 16

Speed Zones: SPEED LIMIT 25, 30, 35, 40, 45, 50, 55, 60, 65

Curves: curve left, curve right

Grades: grade up, grade down

Road Widths: (ft)

Traffic Counters: (counter ID)

AADT: (count)

Crash Locations: Fatal, Injury, Property Damage Only, Unknown Crash Type

Mileage by Functional Class By Sheet

0249	7 - Rural - Major Collector	1.400

Total Mileage: 1.400 mi

Mileage by Town By Sheet

MARSHFIELD - S02491209	1.4 of 1.4

Total Mileage: 1.4 mi

DISTRICT	TOWN	Date: 04/01/14	ROUTE
6	MARSHFIELD	1 of 1 TWN mileage: 0.0 to 1.4	Maj-0249 ETE mileage: 0.0 to 1.4