

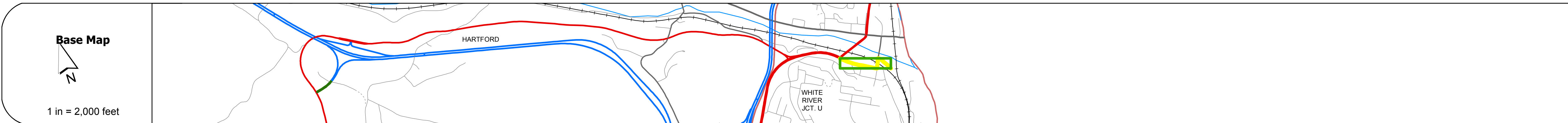
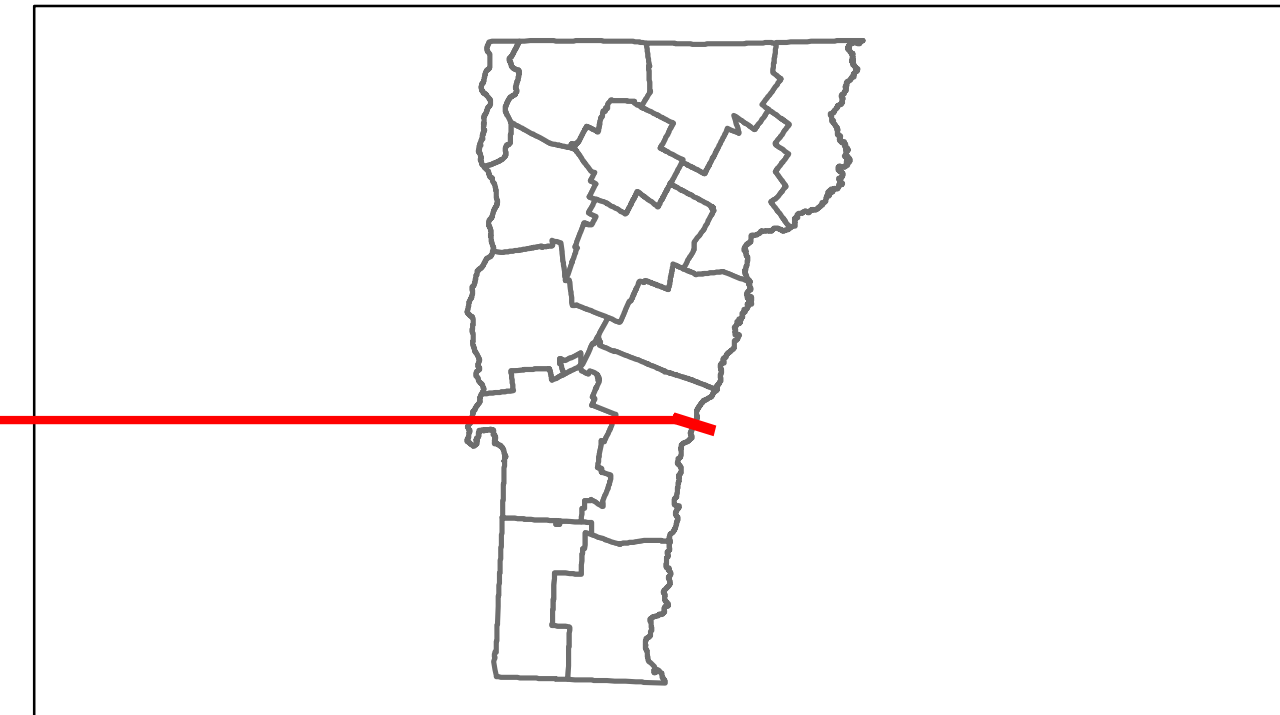


Route Log Progress Chart

DRAFT


Please Note: Errors and Omissions May Exist.
Contact the VTrans Mapping Unit with questions or concerns.

DISTRICT	TOWN	ROUTE
4	HARTFORD	Maj-0230



DESCRIPTION BLOCK

Bridge 58:
Stringer/multi-beam or girder - 1915
Structure No. 101408005814081
Length: 37'
Height: 0.0'
Facility Carried: RAILROAD
Bridge Type: 2SP CONT RIVETED GIR
Features Intersected: NEW ENGLAND CENTRAL RR



Curves	
--------	--

Grades	
--------	--



Historic Projects	
-------------------	--

Maintenance Garage	(Not State Maintained)
--------------------	------------------------

Traffic Counters	56193 56125
------------------	-------------

Functional Class	7
------------------	---

Speed Zone	
------------	--



Historic Projects Retreatment, Resurface, Unknown, Bituminous Mix, Skippy Mix, Bituminous Seal, Bituminous Concrete, Gravel, Surface Treated Gravel, Plant Mix, Reclaimed Base and Bituminous Concrete, Concrete	Functional Class 1, 2, 3, 4, 5, 6, 7, 8, 9, 10, 11, 12, 13, 14, 15, 16, 17, 18, 19	Curves curve left, curve right	Road Widths (ft)	AADT (count)	Mileage by Functional Class By Sheet 0230 7 - Rural - Major collector 0.411	Mileage by Town By Sheet HARTFORD - S02301408 0.411 of 0.411	DISTRICT 4	TOWN HARTFORD	Date: 04/01/14	ROUTE Maj-0230 ETE mileage: 0.0 to 0.411
Total Mileage: 0.411 mi						Total Mileage: 0.411 mi				