

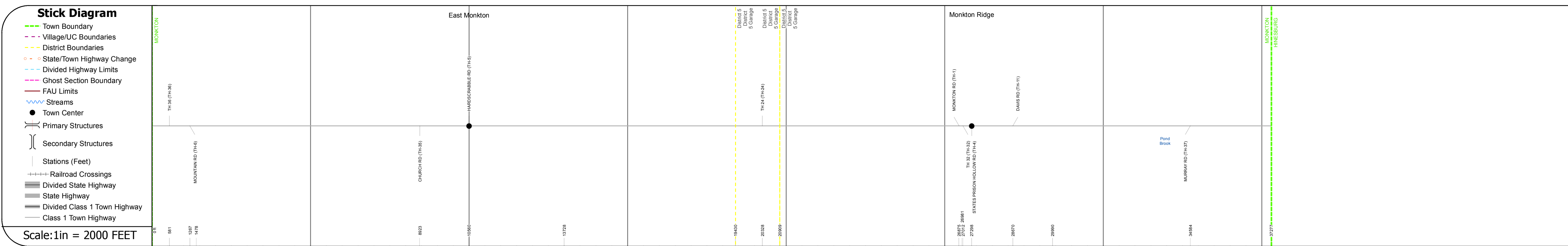
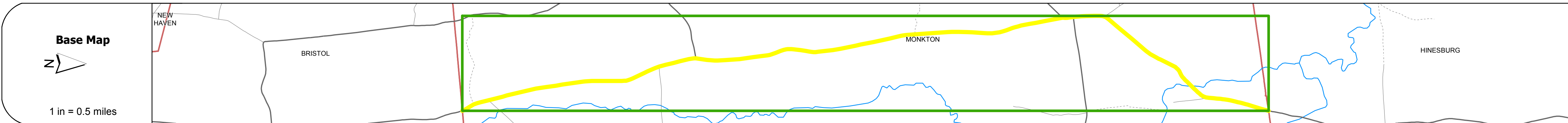
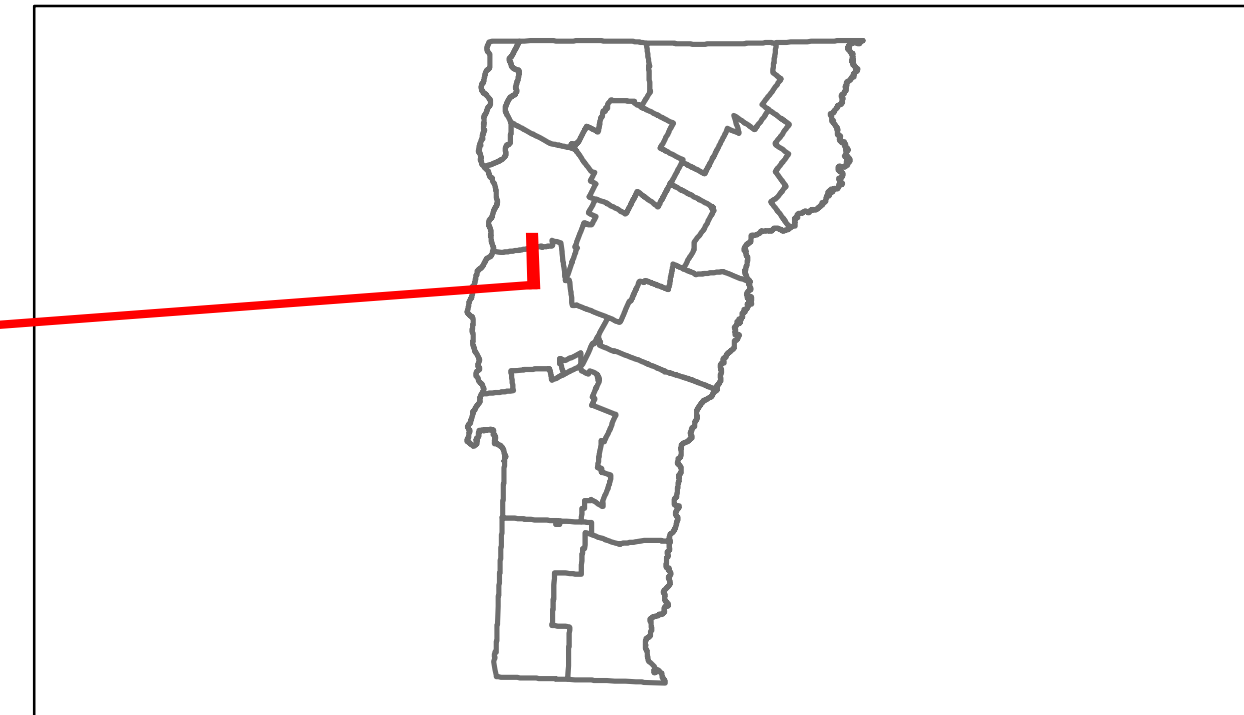


Route Log Progress Chart

DRAFT

Please Note: Errors and Omissions May Exist.
Contact the VTrans Mapping Unit with questions or concerns.

DISTRICT	TOWN	ROUTE
5	MONKTON	Maj-0199



0	1	2	3	4	5	6	7
Road Widths Travellane Roadway Lane Count Base Subbase							
Curves							
Grades							
Historic Projects							
Maintenance Garage (Not State Maintained)							
Traffic Counters 56A331 56A328 56A315							
Functional Class 7							
Speed Zone							
AADT Counts							
Crash Locations							

DESCRIPTION BLOCK	

Historic Projects Retreatment Resurface Unknown Bituminous Mix Skimny Mix Bituminous Seal Concrete Bituminous Concrete Surface Treated Gravel Plant Mix Reclaimed Base and Bituminous Concrete	Functional Class 1 2 3 4 5 6 7 8 9 10 11 12 13 14 15 16 17 18 19 Speed Zones 25 30 35 40 45 50 55 60 65	Curves - curve left - curve right Grades - grade up - grade down	Road Widths (ft) Traffic Counters (counter ID)	AADT (count) Crash Locations Fatal Injury Property Damage Only Unknown Crash Type	Mileage by Functional Class By Sheet 0199 7 - Rural - Major collector 7.060 Total Mileage: 7.060 mi	Mileage by Town By Sheet MONKTON - S01990112 7.06 of 7.06 Total Mileage: 7.06 mi	DISTRICT 5	TOWN MONKTON	Date: 04/01/14 1 of 1 TWN mileage: 0.0 to 7.06	ROUTE Maj-0199 ETE mileage: 3.68 to 10.74
---	--	---	---	---	---	--	----------------------	------------------------	---	---