Route Log Progress Chart

DRAFT

Please Note: Errors and Omissions May Exist.
Contact the VTrans Mapping Unit with questions or concerns.

DISTRICT	TOWN	ROUTE
6	WARREN	Maj-0185

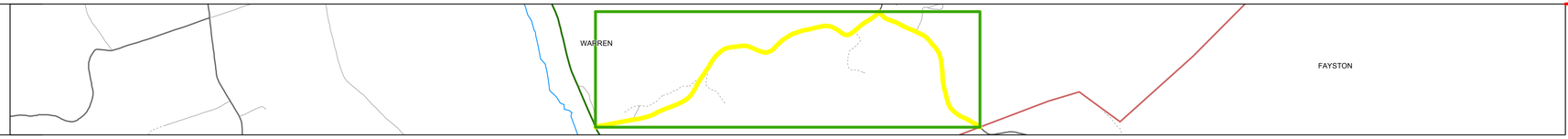

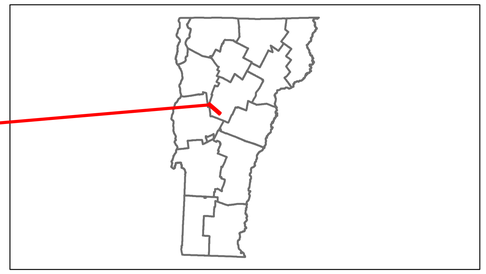

Stick Diagram

- Town Boundary
- Village/UC Boundaries
- District Boundaries
- State/Town Highway Change
- Divided Highway Limits
- Ghost Section Boundary
- FAU Limits
- Streams
- Town Center
- Primary Structures
- Secondary Structures
- Stations (Feet)
- Railroad Crossings
- Divided State Highway
- State Highway
- Divided Class 1 Town Highway
- Class 1 Town Highway

Scale:1in = 2000 FEET

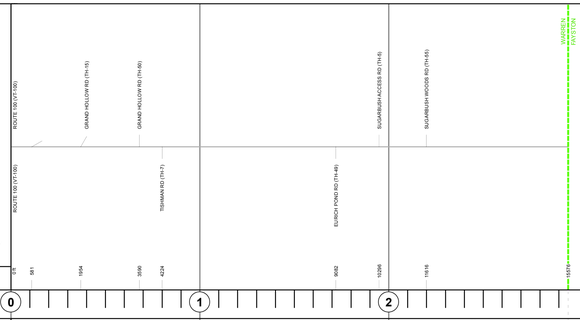

Road Widths

	0–1	1–2
Travellane	24	23
Roadway	28	27
Lane Count		
Base		
Subbase		

Curves

Grades

Historic Projects

Maintenance Garage

(Not State Maintained)

Traffic Counters

S6W439 S6W369

Functional Class

7

Speed Zone

AADT Counts

	0–1	1–2
2012	1500	1300
2011	1500	1300
2010	1600	1300
2009	1800	1300
2008	1900	1200

Crash Locations

2012, 2011, 2010, 2009, 2008

DESCRIPTION BLOCK

Historic Projects: Retreatment, Resurface, Unknown, Bituminous Mix, Skinny Mix, Bituminous Seal, Bituminous Concrete, Bituminous Macadam, Cold Plane and Bituminous Concrete, Concrete, Gravel, Surface Treated Gravel, Plant Mix, Reclaimed Base and Bituminous Concrete

Functional Class: 1, 2, 6, 7, 8, 11, 12, 14, 16, 17, 19

Speed Zones: SPEED LIMIT 25, 30, 35, 40, 45, 50, 55, 60, 65

Curves: curve left, curve right

Grades: grade up, grade down

Road Widths: (ft)

Traffic Counters: (counter ID)

AADT: (count)

Crash Locations: Fatal, Injury, Property Damage Only, Unknown Crash Type

Mileage by Functional Class By Sheet

0185	7 - Rural - Major Collector	2.950
	Total Mileage:	2.950 mi

Mileage by Town By Sheet

WARREN - S01851217		2.95 of 2.95
	Total Mileage:	2.95 mi

DISTRICT	TOWN	Date: 04/01/14	ROUTE
6	WARREN	1 of 1 TWN mileage: 0.0 to 2.95	Maj-0185 ETE mileage: 0.0 to 2.95