

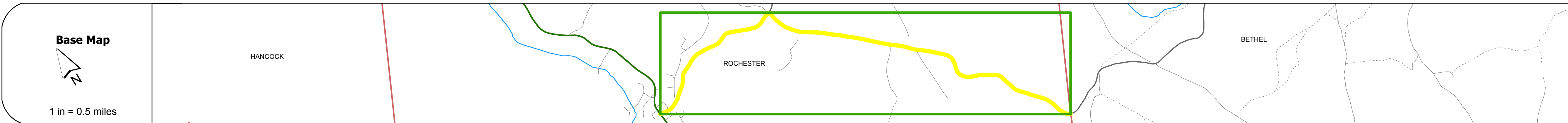
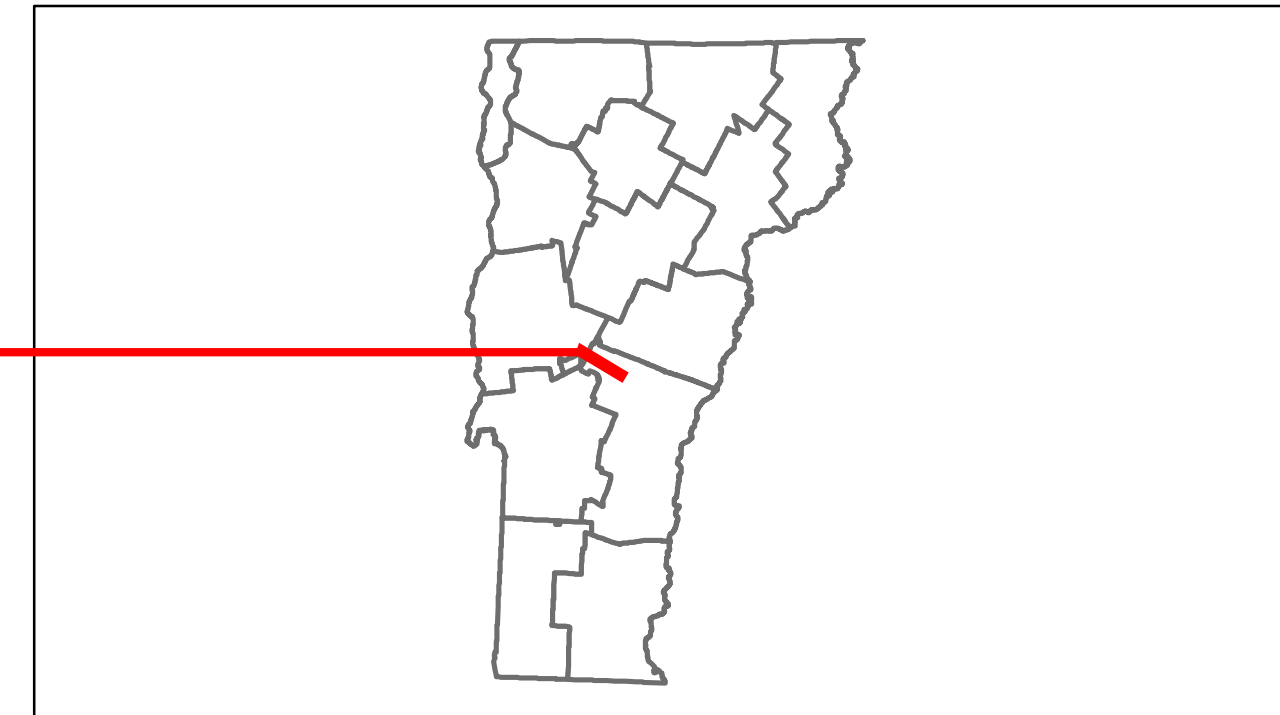


Route Log Progress Chart

DRAFT

Please Note: Errors and Omissions May Exist.
Contact the VTrans Mapping Unit with questions or concerns.


DISTRICT	TOWN	ROUTE
4	ROCHESTER	Maj-0176



0	1	2	3	4
Travellane	20	24	16	
Roadway	22	24	16	
Lane Count				
Base				
Subbase				

Curves

Grades



Maintenance Garage
(Not State Maintained)

Traffic Counters
567300

Functional Class
7

Speed Zone

Year	2008	2009	2010	2011	2012
2012	1300	1300	1300	1300	1300
2011	1300	1300	1300	1300	1300
2010	1300	1300	1300	1300	1300
2009	1300	1300	1300	1300	1300
2008	1300	1300	1300	1300	1300

Year	2008	2009	2010	2011	2012
2012					
2011					
2010					
2009					
2008					

DESCRIPTION BLOCK

Historic Projects Retreatment, Resurface, Unknown, Bituminous Mix, Skimny Mix, Bituminous Seal, Bituminous Concrete, Gravel, Surface Treated Gravel, Plant Mix, Reclaimed Base and Bituminous Concrete, Concrete	Functional Class 1, 2, 6, 7, 8, 11, 12, 14, 17, 19	Curves curve left, curve right	Grades grade up, grade down	Road Widths (ft)	Traffic Counters (counter ID)	AADT (count)	Crash Locations Fatal, Injury, Property Damage Only, Unknown Crash Type	Mileage by Functional Class By Sheet 0176 7 - Rural - Major collector 4.100	Mileage by Town By Sheet ROCHESTER - S01761415 4.1 of 4.1	DISTRICT 4	TOWN ROCHESTER	Date: 04/01/14	ROUTE Maj-0176 ETE mileage: 0.0 to 4.1
								Total Mileage: 4.100 mi	Total Mileage: 4.1 mi				