Route Log Progress Chart

DRAFT

Please Note: Errors and Omissions May Exist.
Contact the VTrans Mapping Unit with questions or concerns.

DISTRICT	TOWN	ROUTE
2	SPRINGFIELD	Maj-0135

Base Map

1 in = 2,000 feet

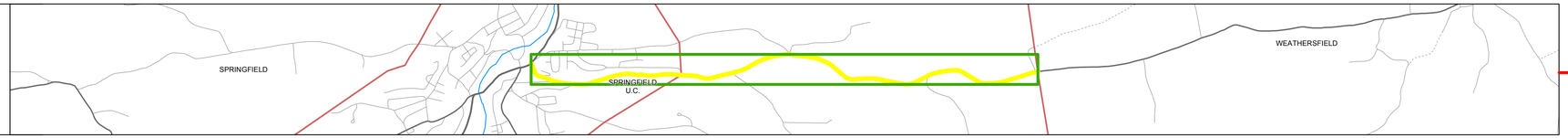

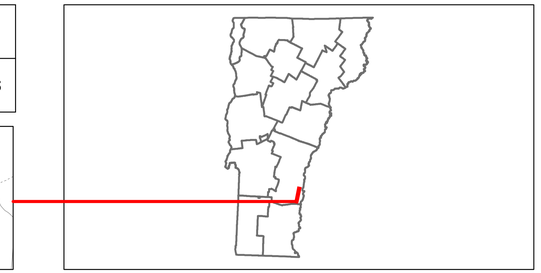

Stick Diagram

- Town Boundary
- Village/UC Boundaries
- District Boundaries
- State/Town Highway Change
- Divided Highway Limits
- Ghost Section Boundary
- FAU Limits
- Streams
- Town Center
- Primary Structures
- Secondary Structures
- Stations (Feet)
- Railroad Crossings
- Divided State Highway
- State Highway
- Divided Class 1 Town Highway
- Class 1 Town Highway

Scale:1in = 2000 FEET

Road Widths



Curves

Grades

Historic Projects

Maintenance Garage

(Not State Maintained)

Traffic Counters

Functional Class

7

Speed Zone

AADT Counts

Crash Locations

DESCRIPTION BLOCK

Culvert 9:
Culvert - 1991
Structure No. 200135000914182
Length: 22'
Facility Carried: VALLEY STREET
Bridge Type: MULTI PLT PIPE ARCH
Features Intersected: BROOK
Maintenance/Ownership: City/Municipal

Historic Projects

- Retreatment
- Resurface
- Unknown
- Bituminous Mix
- Skinny Mix
- Bituminous Seal
- Bituminous Concrete
- Bituminous Macadam
- Cold Plane and Bituminous Concrete
- Concrete
- Gravel
- Surface Treated Gravel
- Plant Mix
- Reclaimed Base and Bituminous Concrete

Functional Class

1 7 12 17
2 8 14 19
6 11 16

Speed Zones

SPEED LIMIT 25 30 35 40 45 50 55 60 65

Curves

- curve left
- curve right

Grades

- grade up
- grade down

Road Widths

(ft)

Traffic Counters

(counter ID)

AADT

(count)

Crash Locations

- Fatal
- Injury
- Property Damage Only
- Unknown Crash Type

Mileage by Functional Class By Sheet

0135	7 - Rural - Major Collector	3.170

Total Mileage: 3.170 mi

Mileage by Town By Sheet

SPRINGFIELD - S01351418	3.17 of 3.17

Total Mileage: 3.17 mi

DISTRICT	TOWN	Date: 04/01/14	ROUTE
2	SPRINGFIELD	1 of 1 TWN mileage: 0.0 to 3.17	Maj-0135 ETE mileage: 0.0 to 3.17