

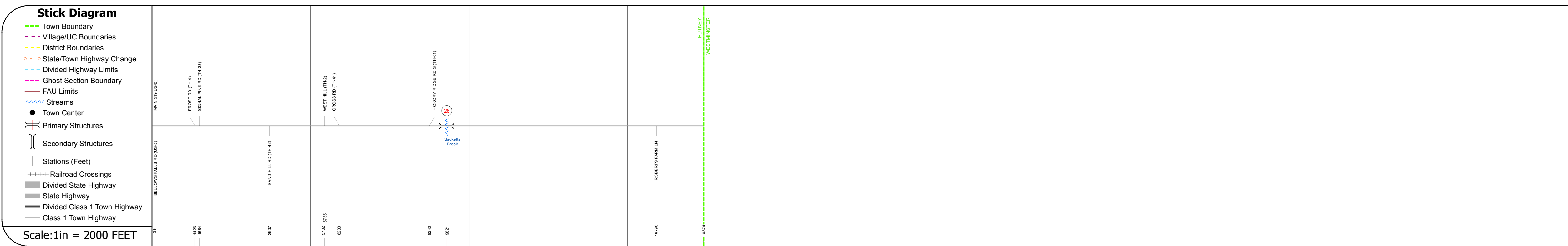
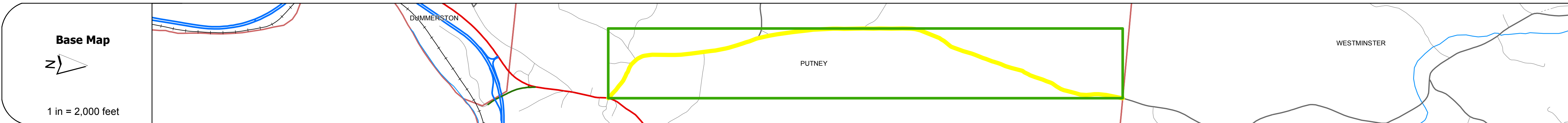
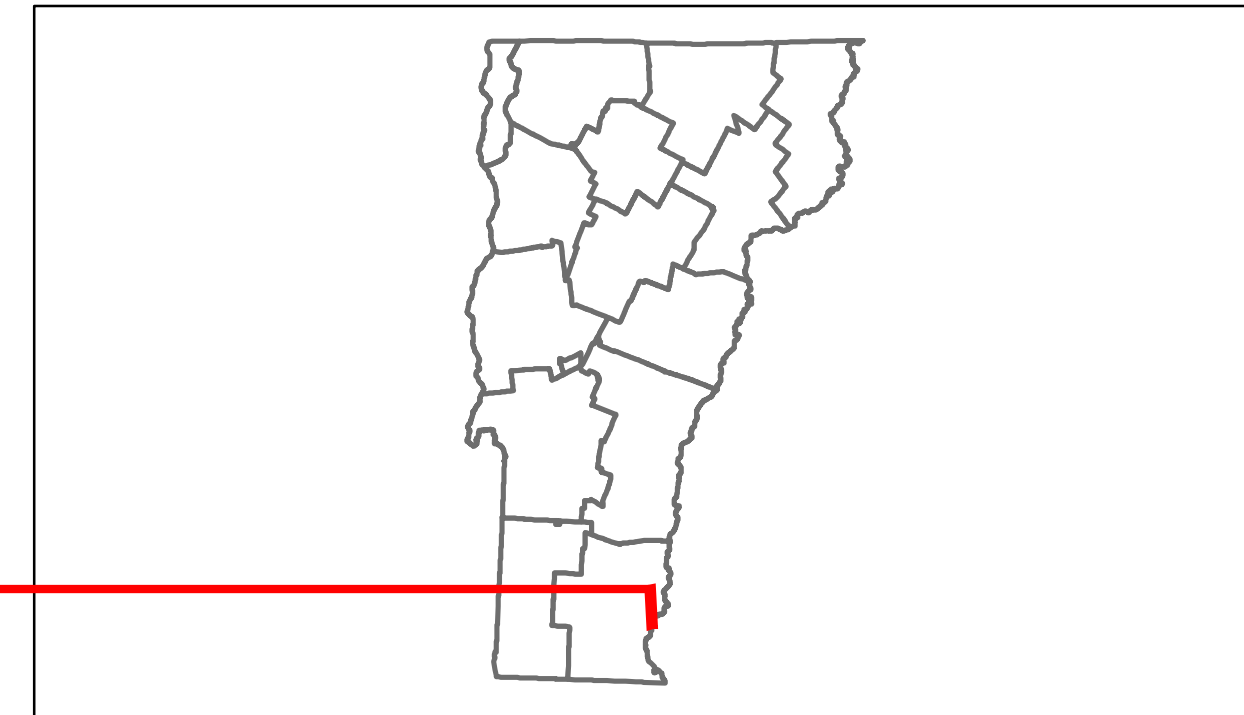


Route Log Progress Chart

DRAFT

Please Note: Errors and Omissions May Exist.
Contact the VTrans Mapping Unit with questions or concerns.

DISTRICT	TOWN	ROUTE
2	PUTNEY	Maj-0129



DESCRIPTION BLOCK

Bridge 26:
Tee Beam - 1934
Structure No. 200129002613132
Length: 49'
Width: 20.0'
Facility Carried: TR 01 FAS 129
Bridge Type: CONCRETE T-BEAM
Features Intersected: SACKETTS BROOK
Surface: Bituminous
Maintenance/Ownership: Town

Road Widths	Travellane	20
	Roadway	24
	Lane Count	
	Base	
	Subbase	

Curves	
---------------	--

Grades	
---------------	--

Historic Projects	

Maintenance Garage	(Not State Maintained)
---------------------------	------------------------

Traffic Counters	663340
-------------------------	--------

Functional Class	7
-------------------------	---

Speed Zone	
-------------------	--

AADT Counts	2012: 3200	2011: 3200	2010: 3100	2009: 2900	2008: 2800
--------------------	------------	------------	------------	------------	------------

Crash Locations	2012	
	2011	
	2010	
	2009	
	2008	

Historic Projects Retreatment, Resurface, Unknown, Bituminous Mix, Skippy Mix, Bituminous Seal, Bituminous Concrete, Gravel, Surface Treated Gravel, Plant Mix, Reclaimed Base and Bituminous Concrete, Concrete	Functional Class 1, 2, 6, 7, 8, 11, 12, 14, 16, 17, 19	Curves curve left, curve right	Road Widths (ft)	AADT (count)	Mileage by Functional Class By Sheet 0129 7 - Rural - Major collector 3.480	Mileage by Town By Sheet PUTNEY - S01291313 3.48 of 3.48	DISTRICT 2	TOWN PUTNEY	Date: 04/01/14	ROUTE Maj-0129
Crash Locations Fatal, Injury, Property Damage Only, Unknown Crash Type						Total Mileage: 3.480 mi		1 of 1 TWN mileage: 0.0 to 3.48		ETE mileage: 0.0 to 3.48