Route Log Progress Chart

DRAFT

Please Note: Errors and Omissions May Exist.
Contact the VTrans Mapping Unit with questions or concerns.

DISTRICT	TOWN	ROUTE
	ETE	I-91

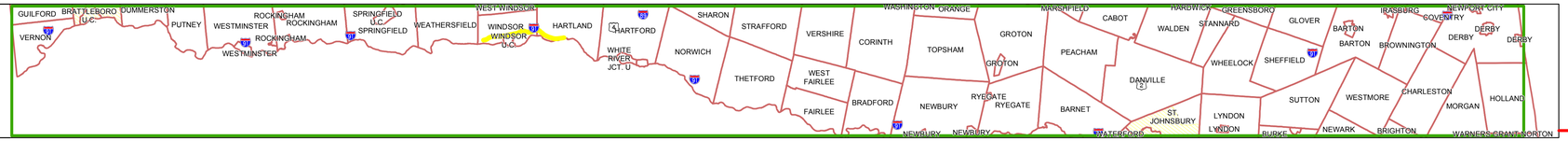

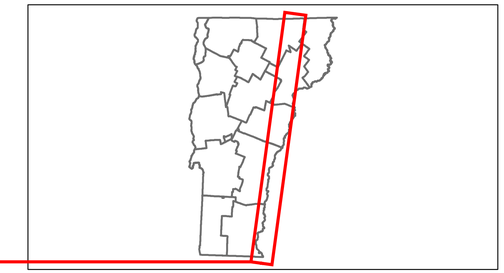

Base Map

N

1 in = 7 miles

Stick Diagram

- Town Boundary
- Village/UC Boundaries
- District Boundaries
- State/Town Highway Change
- Divided Highway Limits
- Ghost Section Boundary
- FAU Limits
- Streams
- Town Center
- Primary Structures
- Secondary Structures
- Stations (Feet)
- Railroad Crossings
- Divided State Highway
- State Highway
- Divided Class 1 Town Highway
- Class 1 Town Highway

Scale:1in = 2000 FEET

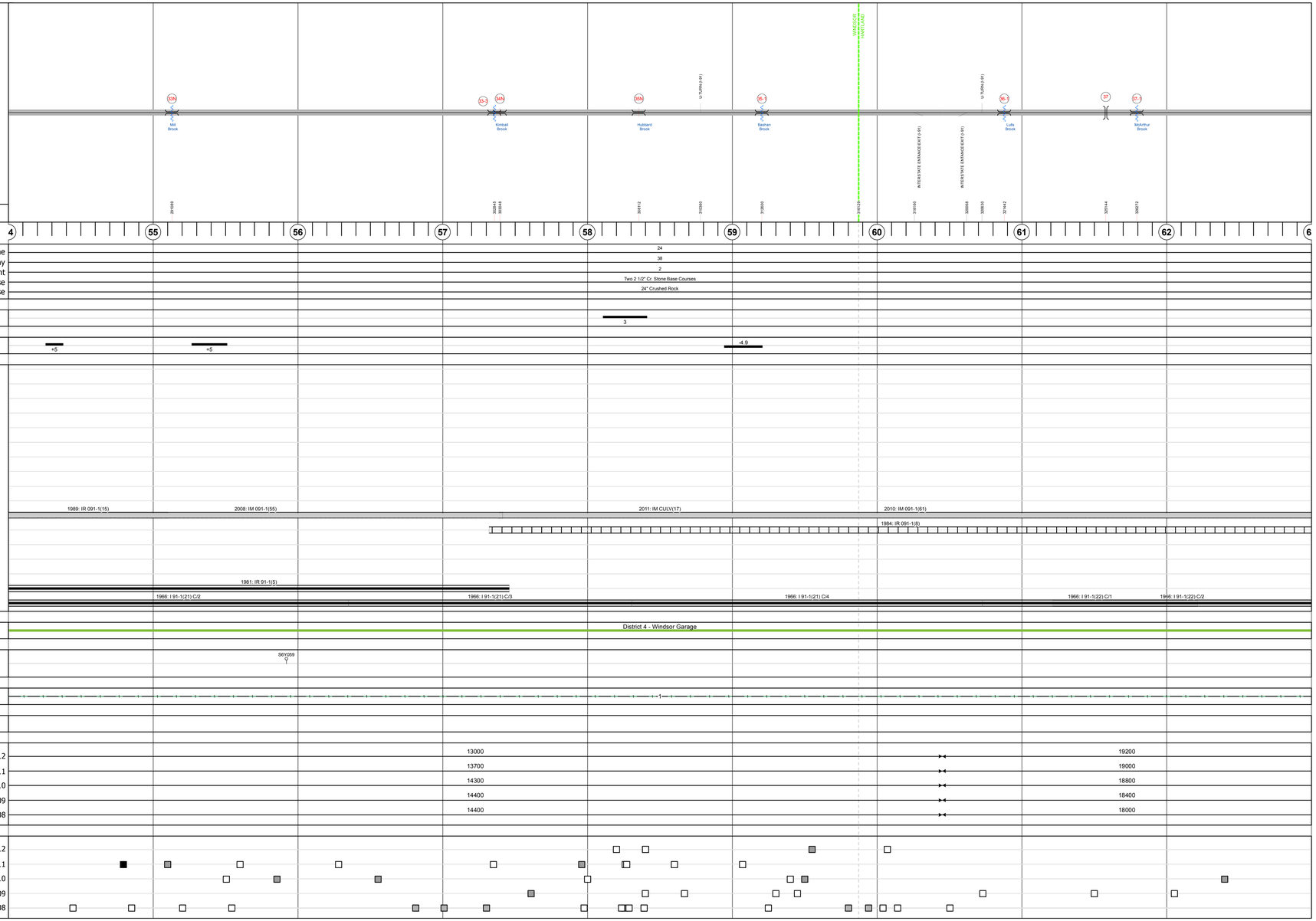

DESCRIPTION BLOCK

Bridge 33N:
Girder and floorbeam system - 1966
Structure No. 20009103 3N14232
Length: 660'
Width: 30.0'
Under Clearance: 72.0'
Facility Carried: I 00091 ML
Bridge Type: 4 SP 2 WELDED GDRS
Features Intersected: I 91 OVER VT 44 MILLB
Surface: Bituminous
Maintenance/Ownership: State

Culvert 33-3:
Culvert - 1966
Structure No. 30009133-314231
Length: 8'
Under Clearance: 8.0'
Facility Carried: I91
Bridge Type: ALUM SLEEVE
Features Intersected: BROOK
Maintenance: State

Bridge 34N:
Stringer/multi-beam or girder - 1965
Structure No. 20009103 4N14232
Length: 168'
Width: 30.0'
Under Clearance: 19.42'
Facility Carried: I 00091 ML
Bridge Type: 3 SP CONT ROLLED BM
Features Intersected: I 91 OVER TH NO 5
Surface: Bituminous
Maintenance/Ownership: State

Bridge 35N:
Stringer/multi-beam or girder - 1965
Structure No. 20009103 5N14232
Length: 119'
Width: 38.0'
Under Clearance: 15.17'
Facility Carried: I 00091 ML
Bridge Type: GIRDER
Features Intersected: I 91 OVER TH NO 3
Surface: Bituminous
Maintenance/Ownership: State

Culvert 35-1:
Culvert - 1966
Structure No. 30009135-114231
Length: 8'
Under Clearance: 9.0'
Facility Carried: I91
Bridge Type: CGMPP
Features Intersected: BASHON BRK
Maintenance: State

Culvert 36-1:
Culvert - 1965
Structure No. 20009136-114092
Length: 24'
Facility Carried: I 00091 ML
Bridge Type: CONC ARCH CULVERT
Features Intersected: LULLS BROOK
Maintenance/Ownership: State

Bridge 37:
Stringer/multi-beam or girder - 1965
Structure No. 2014090D3714091
Length: 259'
Height: 0.0'
Weight Limit: 0
Facility Carried: TR 00041
Bridge Type: 6 SP ROLLED BEAM
Features Intersected: I 91 UNDER TH NO 41

Culvert 37-1:
Culvert - 1966
Structure No. 30009137-114091
Length: 13'
Under Clearance: 8.5'
Facility Carried: I91
Bridge Type: CGMPPA
Features Intersected: BROOK
Maintenance: State

Historic Projects: Retreatment, Resurface, Unknown, Bituminous Mix, Skinny Mix, Bituminous Seal, Bituminous Concrete, Bituminous Macadam, Cold Plane and Bituminous Concrete, Concrete, Gravel, Surface Treated Gravel, Plant Mix, Reclaimed Base and Bituminous Concrete

Functional Class: 1, 2, 6, 7, 8, 11, 12, 14, 16, 17, 19

Speed Zones: SPEED LIMIT 25, 30, 35, 40, 45, 50, 55, 60, 65

Curves: curve left, curve right

Grades: grade up, grade down

Road Widths (ft)

Traffic Counters (counter ID)

AADT (count)

Crash Locations: Fatal, Injury, Property Damage Only, Unknown Crash Type

Mileage by Functional Class By Sheet

91-1	1 - Rural - Principal Arterial - Interstate	9.000

Total Mileage: 9.000 mi

Mileage by Town By Sheet

ETE - I091-0000	9.0 of 177.432

Total Mileage: 9.0 mi

DISTRICT	TOWN	Date: 04/01/14	ROUTE
	ETE	7 of 20 TWN mileage: 54.0 to 63.0	I-91 ETE mileage: 54.0 to 63.0