

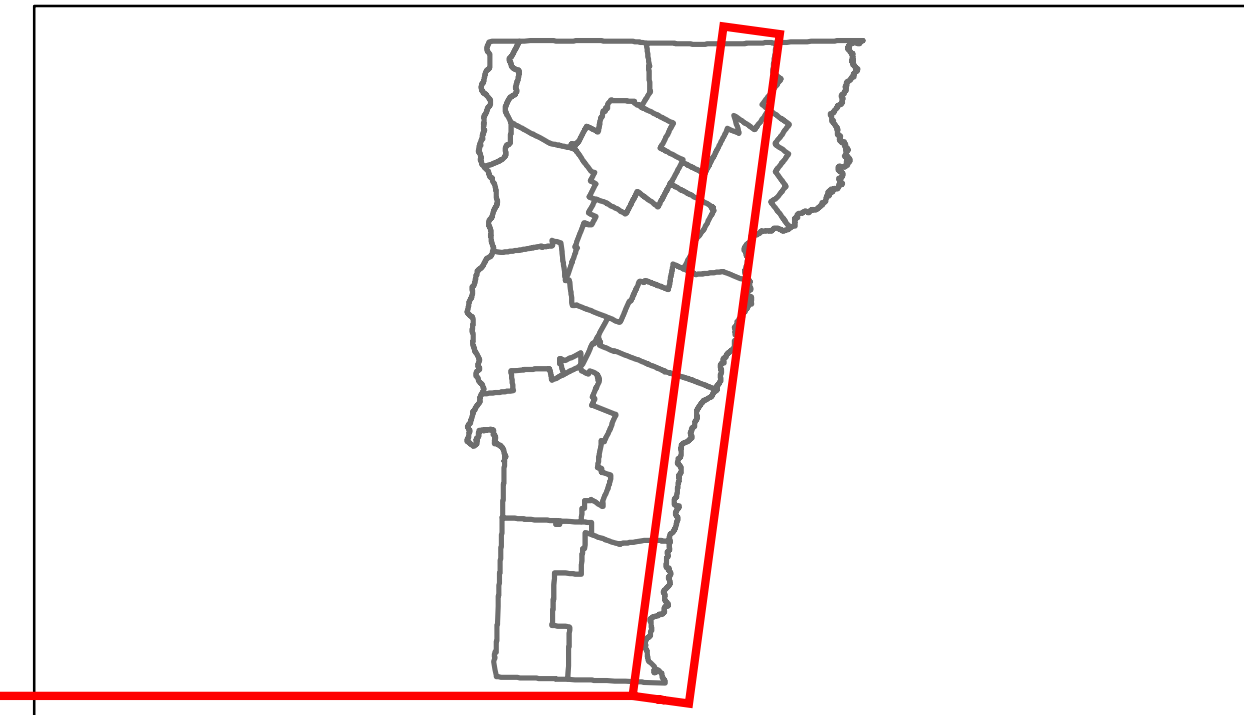


Route Log Progress Chart

DRAFT

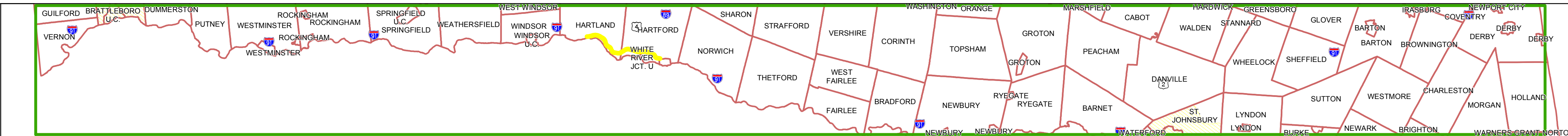
Please Note: Errors and Omissions May Exist.
Contact the VTrans Mapping Unit with questions or concerns.

DISTRICT	TOWN	ROUTE
	ETE	I-91



Base Map


1 in = 7 miles



Stick Diagram

- Town Boundary
- Village/UC Boundaries
- District Boundaries
- State/Town Highway Change
- Divided Highway Limits
- Ghost Section Boundary
- FAU Limits
- Streams
- Town Center
- Primary Structures
- Secondary Structures
- Stations (Feet)
- Railroad Crossings
- Divided State Highway
- State Highway
- Divided Class 1 Town Highway
- Class 1 Town Highway

Scale: 1in = 2000 FEET



DESCRIPTION BLOCK

Bridge 39S:
Stringer/multi-beam or girder - 1966
Structure No. 200091039S14092
Length: 173'
Width: 30.0'
Under Clearance: 16.33'
Facility Carried: I 00091 ML
Bridge Type: 3 SP CONT GIRDER
Features Intersected: I 91 OVER US 5
Surface: Bituminous
Maintenance/Ownership: State

Bridge 40S:
Girder and floorbeam system - 1966
Structure No. 200091040S14092
Length: 316'
Width: 30.0'
Facility Carried: I 00091 ML
Bridge Type: 2 SP CONT WELDED GDR
Features Intersected: OTTAUQUECHEE RIVER
Surface: Bituminous
Maintenance/Ownership: State

Bridge 41S:
Stringer/multi-beam or girder - 1965
Structure No. 200091041S14082
Length: 99'
Width: 38.0'
Under Clearance: 16.33'
Facility Carried: I 00091 ML
Bridge Type: GIRDER
Features Intersected: I 91 OVER RAMP C I91
Surface: Bituminous
Maintenance/Ownership: State

Bridge 42S:
Stringer/multi-beam or girder - 1965
Structure No. 200091042S14082
Length: 326'
Width: 42.0'
Under Clearance: 17.0'
Facility Carried: I 00091 ML
Bridge Type: 4 SP CONT ROLLED BM
Features Intersected: I 91 OVER I 89
Surface: Bituminous
Maintenance/Ownership: State

Bridge 43S:
Stringer/multi-beam or girder - 1966
Structure No. 200091043S14082
Length: 202'
Width: 42.0'
Under Clearance: 17.83'
Facility Carried: I 00091 ML
Bridge Type: 3 SP ROLLED BEAM
Features Intersected: I 91 OVER US 5
Surface: Bituminous
Maintenance/Ownership: State

Bridge 44S:
Girder and floorbeam system - 1967
Structure No. 200091044S14082
Length: 1178'
Width: 30.0'
Under Clearance: 17.33'
Facility Carried: I 00091 ML
Bridge Type: 2 GIRDER W/ PIN+LINK
Features Intersected: US 4 VT 14 NECR WHTR
Surface: Bituminous
Maintenance/Ownership: State

Road Widths	Travellane	24
Roadway		38
Lane Count		2
Base		Two 2 1/2" Cr. Stone Base Courses
Subbase		24" Crushed Rock
Curves		3
Grades		-3.6, +5, -4.7, +3.9, +3.3, +4.1, -4.8, +5.8, -3.5
Historic Projects		1984: IR 091-1(8), 2012: IM 091-1(59), 1991: IR 091-2(4), 1978: I 91-2(64), 1981: IR 91-1(5), 1967: I 91-2(2) STAGE 1, 1967: I 91-2(3), 1967: I 91-2(4), 1966: I 91-1(22) C/2, 1966: I 91-1(22) C/3, 1966: I 91-1(22) C/4, 1966: I 91-1(22) C/5, 1966: I 91-1(25), 1966: I 91-2(22)
Maintenance Garage	District 4 - Windsor Garage	District 4 - White River Garage
Traffic Counters		
Functional Class		
Speed Zone		55, 65
AADT Counts	2012, 2011, 2010, 2009, 2008	
Crash Locations	2012, 2011, 2010, 2009, 2008	

<p>Historic Projects</p> <ul style="list-style-type: none"> Retreatment Resurface Unknown Bituminous Mix Skimpy Mix Bituminous Seal Concrete Gravel Surface Treated Gravel Plant Mix Reclaimed Base and Bituminous Concrete 	<p>Functional Class</p> <ul style="list-style-type: none"> 1 - 7 - 12 - 17 2 - 8 - 14 - 19 6 - 11 - 16 <p>Speed Zones</p> <p>25 30 35 40 45 50 55 60 65</p>	<p>Curves</p> <ul style="list-style-type: none"> curve left curve right <p>Grades</p> <ul style="list-style-type: none"> grade up grade down 	<p>Road Widths</p> <p>(ft)</p> <p>Traffic Counters</p> <p>(counter ID)</p>	<p>AADT</p> <p>(count)</p> <p>Crash Locations</p> <ul style="list-style-type: none"> Fatal Injury Property Damage Only Unknown Crash Type 	<p>Mileage by Functional Class By Sheet</p> <table border="1"> <tr> <td>91-2</td> <td>1 - Rural - Principal Arterial - Interstate</td> <td>1,921</td> </tr> <tr> <td>91-1</td> <td>1 - Rural - Principal Arterial - Interstate</td> <td>7,079</td> </tr> </table> <p>Total Mileage: 9.000 mi</p>	91-2	1 - Rural - Principal Arterial - Interstate	1,921	91-1	1 - Rural - Principal Arterial - Interstate	7,079	<p>Mileage by Town By Sheet</p> <table border="1"> <tr> <td>ETE - I091-0000S</td> <td>9.0 of 177.432</td> </tr> </table> <p>Total Mileage: 9.0 mi</p>	ETE - I091-0000S	9.0 of 177.432	<p>DISTRICT</p> <p>ETE</p>	<p>TOWN</p> <p>ETE</p>	<p>Date: 04/01/14</p> <p>8 of 20</p> <p>TWN mileage: 63.0 to 72.0</p>	<p>ROUTE</p> <p>I-91</p> <p>ETE mileage: 63.0 to 72.0</p>
91-2	1 - Rural - Principal Arterial - Interstate	1,921																
91-1	1 - Rural - Principal Arterial - Interstate	7,079																
ETE - I091-0000S	9.0 of 177.432																	