Route Log Progress Chart

DRAFT

Please Note: Errors and Omissions May Exist.
Contact the VTrans Mapping Unit with questions or concerns.

DISTRICT	TOWN	ROUTE
3	RUTLAND TOWN	BUS-4

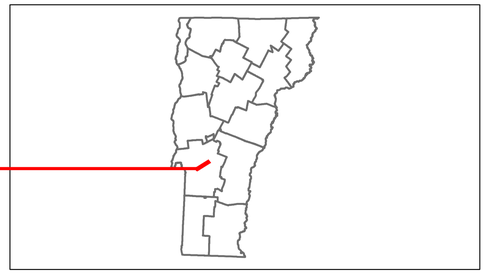

Base Map

1 in = 2,000 feet

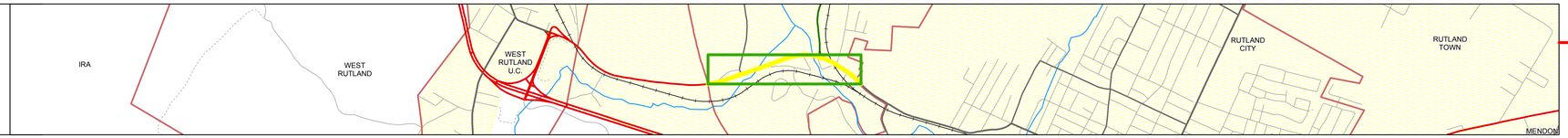

Stick Diagram



Road Widths

Curves

Grades



Historic Projects

Maintenance Garage

(Not State Maintained)

Traffic Counters

Functional Class



Speed Zone

AADT Counts

Crash Locations

DESCRIPTION BLOCK

Bridge B4-3:
Stringer/multi-beam or girder - 1959
Structure No. 203200B4-311202
Length: 116'
Width: 55.8'
Facility Carried: US 00BR4 BUS.
Bridge Type: WELDED PLATE GIRDER
Features Intersected: CLARENDON RIVER
Surface: Bituminous
Maintenance/Ownership: State

Bridge B4-4:
Stringer/multi-beam or girder - 1959
Structure No. 203200B4-411202
Length: 147'
Width: 66.8'
Facility Carried: US 00BR4 BUS.
Bridge Type: 2SP ROLLLED BEAM
Features Intersected: OTTER CREEK
Surface: Bituminous
Maintenance/Ownership: State

Bridge B4-5:
Girder and floorbeam system - 1959
Structure No. 203200B4-511202
Length: 132'
Height: 0.0'
Facility Carried: RAILROAD
Bridge Type: RIVETED TWO GIRDER
Features Intersected: VT RR OVER BR US 4

Historic Projects: Retreatment, Resurface, Unknown, Bituminous Mix, Skinny Mix, Bituminous Seal, Bituminous Concrete, Bituminous Macadam, Cold Plane and Bituminous Concrete, Concrete, Gravel, Surface Treated Gravel, Plant Mix, Reclaimed Base and Bituminous Concrete

Functional Class: 1, 2, 6, 7, 8, 11, 12, 14, 16, 17, 19

Speed Zones: 25, 30, 35, 40, 45, 50, 55, 60, 65

Curves: curve left, curve right

Grades: grade up, grade down

Road Widths: (ft)

Traffic Counters: (counter ID)

AADT: (count)

Crash Locations: Fatal, Injury, Property Damage Only, Unknown Crash Type

Mileage by Functional Class By Sheet

3200	14 - Urban - Principal Arterial - Other	0.997
	Total Mileage:	0.997 mi

Mileage by Town By Sheet

RUTLAND TOWN - B004-1120		0.997 of 0.997
	Total Mileage:	0.997 mi

DISTRICT	TOWN	Date: 04/01/14	ROUTE
3	RUTLAND TOWN	1 of 1 TWN mileage: 0.0 to 0.997	BUS-4 ETE mileage: 1.432 to 2.429