


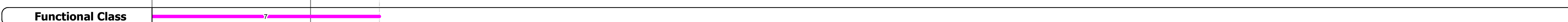


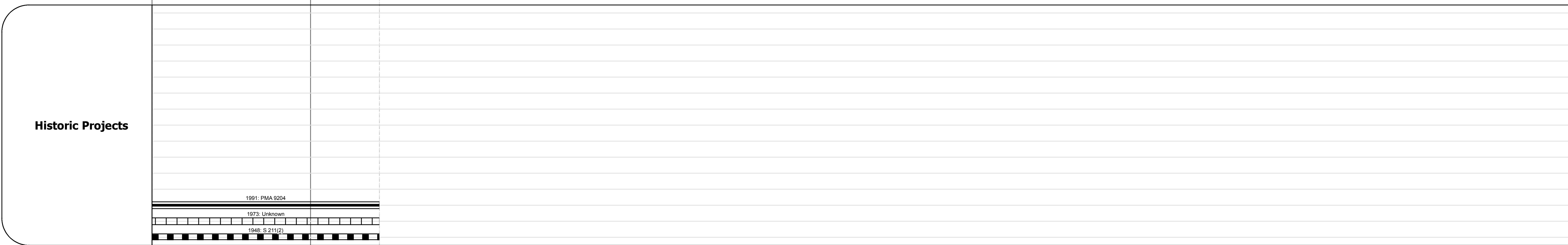



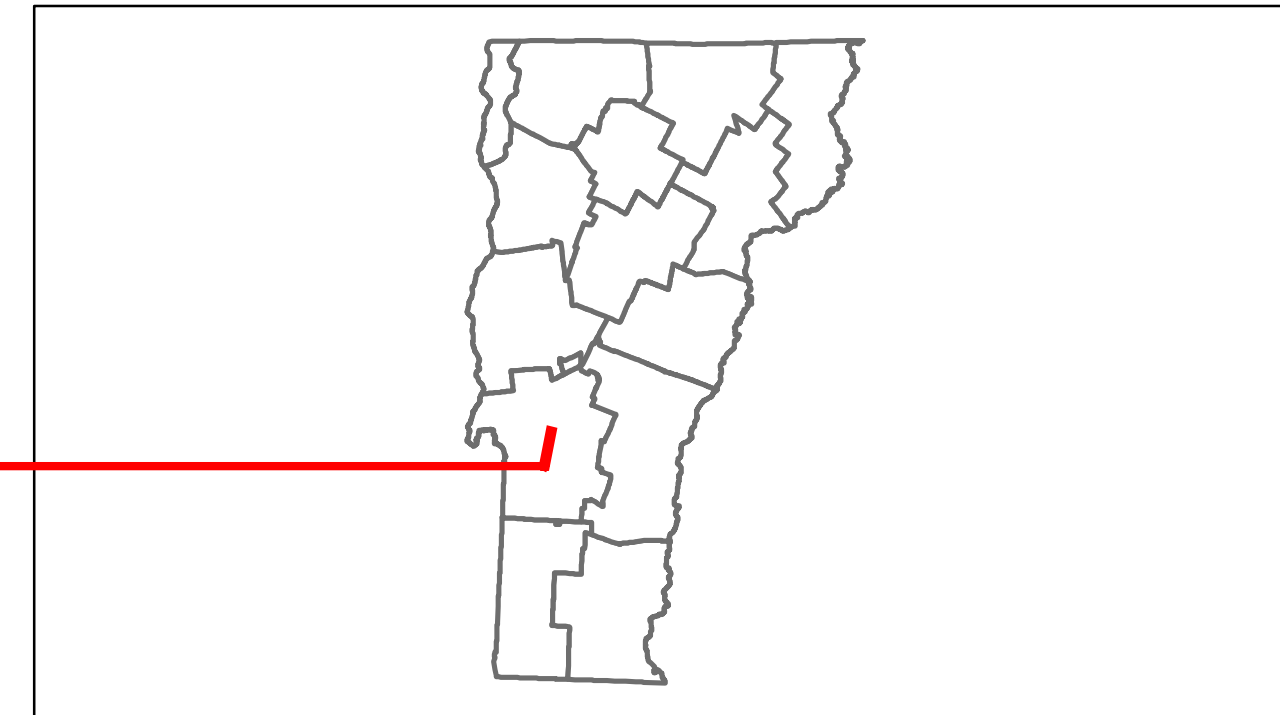


# Route Log Progress Chart

**DRAFT**

Please Note: Errors and Omissions May Exist.  
Contact the VTrans Mapping Unit with questions or concerns.

DISTRICT	TOWN	ROUTE
3	CLARENDON	VT-133



Year	2008	2009	2010	2011	2012
2012	2600	3700			
2011	2500	3500			
2010	2400	3300			
2009	2400	3700			
2008	2400	4000			

Year	2008	2009	2010	2011	2012
2012					
2011					
2010					
2009					
2008					

DESCRIPTION BLOCK

<b>Historic Projects</b> Retreatment, Resurface, Unknown, Bituminous Mix, Skimmy Mix, Bituminous Seal, Bituminous Concrete, Concrete, Gravel, Surface Treated Gravel, Plant Mix, Reclaimed Base and Bituminous Concrete, Concrete	<b>Functional Class</b> 1, 2, 6, 7, 8, 11, 12, 14, 16, 17, 19	<b>Curves</b> Left, Right	<b>Road Widths</b> Traffic Counters (counter ID)	<b>AADT</b> Crash Locations: Fatal, Injury, Property Damage Only, Unknown Crash Type	<b>Mileage by Functional Class By Sheet</b> 0141 7 - Rural - Major collector 1.434	<b>Mileage by Town By Sheet</b> CLARENDON - V133-1105 1.434 of 1.434	<b>DISTRICT</b> 3	<b>TOWN</b> CLARENDON	<b>Date:</b> 05/22/14	<b>ROUTE</b> VT-133 ETE mileage: 19.32 to 20.754
<b>Total Mileage: 1.434 mi</b>						<b>Total Mileage: 1.434 mi</b>				