

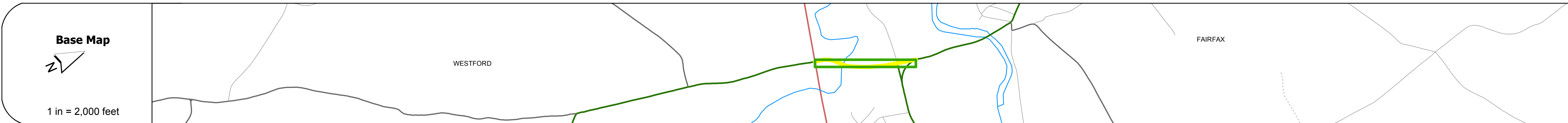
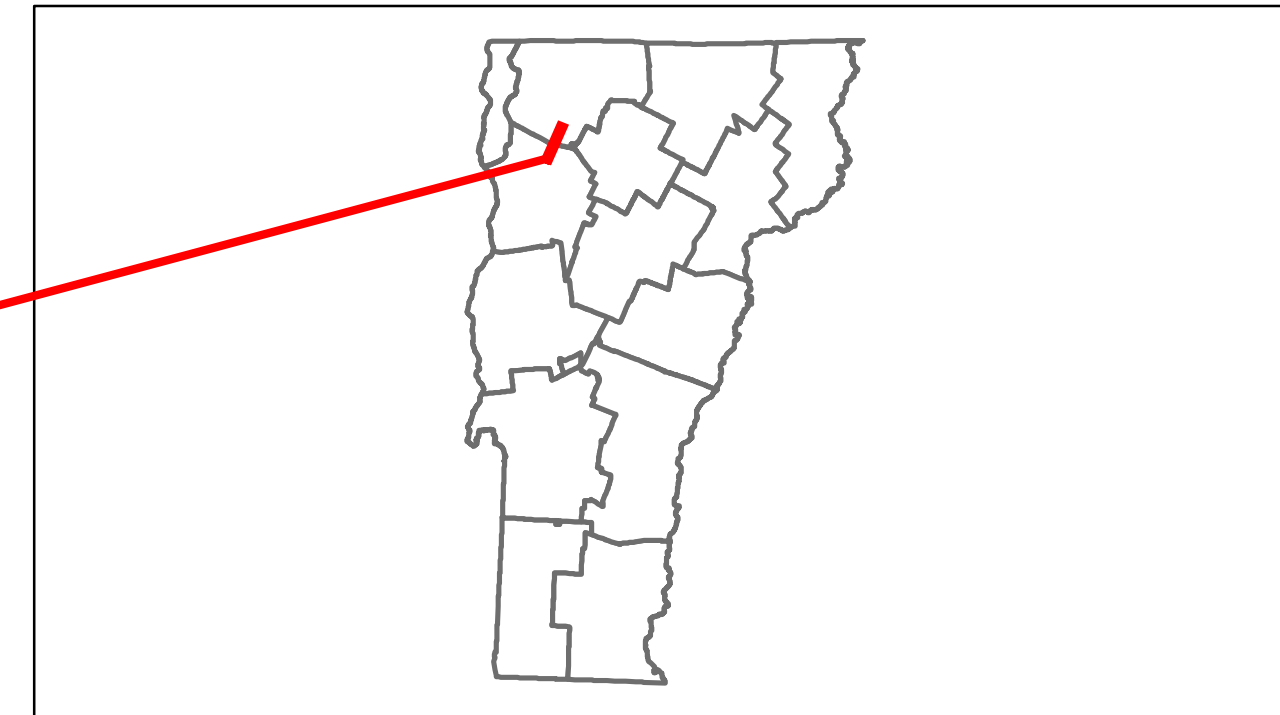


Route Log Progress Chart

DRAFT



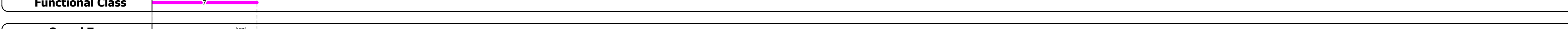





Please Note: Errors and Omissions May Exist.
Contact the VTrans Mapping Unit with questions or concerns.

DISTRICT	TOWN	ROUTE
8	FAIRFAX	VT-128



DESCRIPTION BLOCK

Bridge 8:
Stringer/multi-beam or girder - 1985
Structure No. 200229000806042
Length: 74'
Width: 32.8'
Facility Carried: VT 00128 ML
Bridge Type: ROLLED BEAM
Features Intersected: BROWNS RIVER
Surface: Bituminous
Maintenance/Ownership: State



Historic Projects Retreatment, Resurface, Unknown, Bituminous Mix, Skimmy Mix, Bituminous Seal, Bituminous, Concrete, Gravel, Surface Treated Gravel, Plant Mix, Reclaimed Base and Bituminous Concrete, Concrete	Functional Class 1, 2, 3, 4, 5, 6, 7, 8, 9, 10, 11, 12, 13, 14, 15, 16, 17, 18, 19	Curves Left, Right	Grades grade up, grade down	Road Widths (ft)	Traffic Counters (counter ID)	AADT (count)	Crash Locations Fatal, Injury, Property Damage Only, Unknown Crash Type	Mileage by Functional Class By Sheet 0229 7 - Rural - Major collector 0.662	Mileage by Town By Sheet FAIRFAX - V128-0604 0.662 of 0.662	DISTRICT 8	TOWN FAIRFAX	Date: 05/22/14	ROUTE VT-128 ETE mileage: 10.954 to 11.616
								Total Mileage: 0.662 mi	Total Mileage: 0.662 mi	1 of 1 TWN mileage: 0.0 to 0.662			