


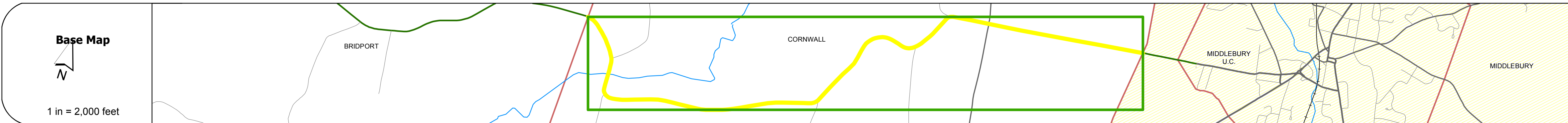
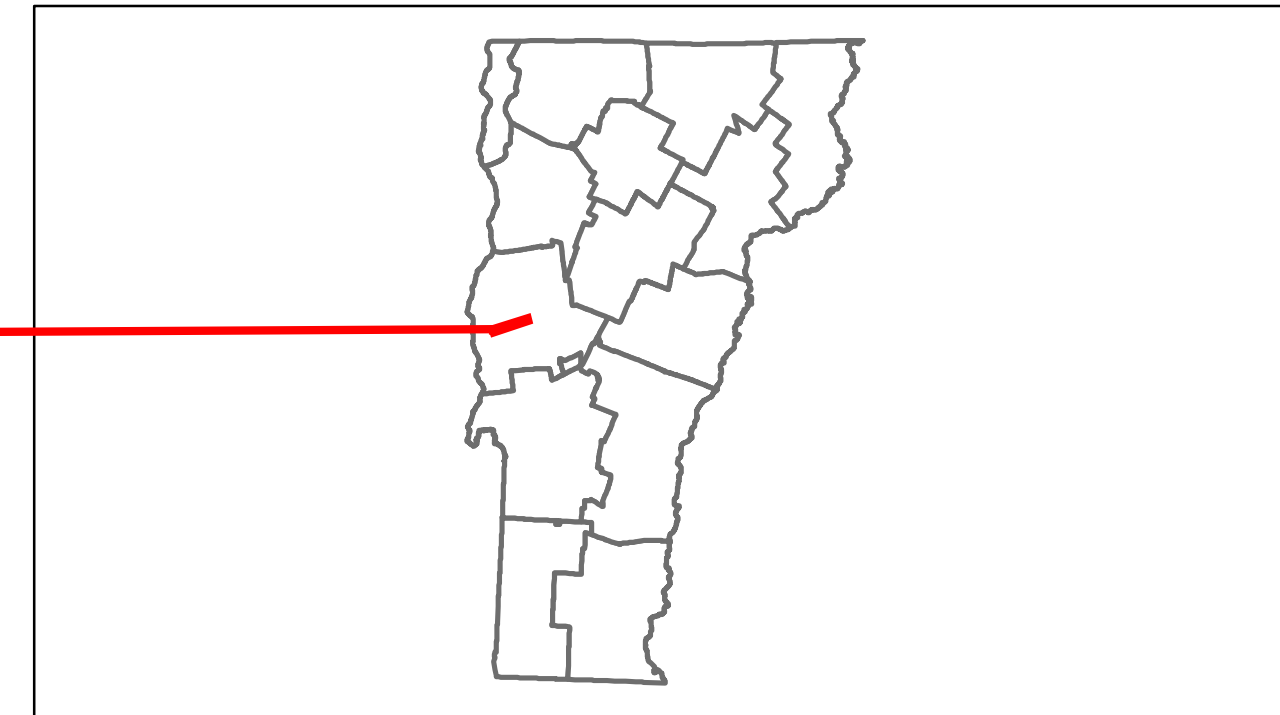


Route Log Progress Chart

DRAFT

Please Note: Errors and Omissions May Exist.
Contact the VTrans Mapping Unit with questions or concerns.






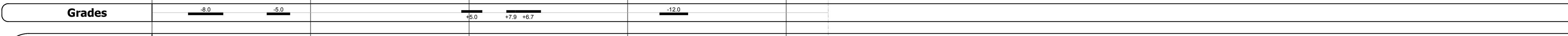
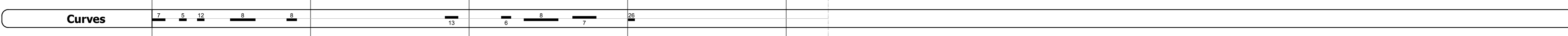
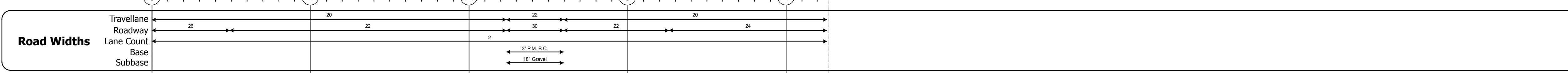
DISTRICT	TOWN	ROUTE
5	CORNWALL	VT-125



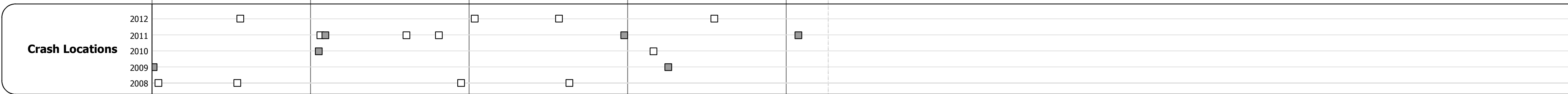
DESCRIPTION BLOCK

Bridge 9:
Stringer/multi-beam or girder - 2010
Structure No. 20017200901042
Length: 151'
Width: 29.5'
Facility Carried: VT 00125 ML
Bridge Type: WELDED GIRDER
Features Intersected: LEMON FAIR RIVER
Surface: Bituminous
Maintenance/Ownership: State

Culvert 10:
Culvert - 1960
Structure No. 300172001001041
Length: 10'
Under Clearance: 7.0'
Facility Carried: VT 125
Bridge Type: MULTIPATE PIPE ARCH
Features Intersected: BROOK
Maintenance: State



Year	2012	2011	2010	2009	2008
ADT Counts	1900	1900	1900	2000	2000
	2700	2600	2500	2700	2800



Historic Projects Retreatment, Resurface, Unknown, Bituminous Mix, Skimny Mix, Bituminous Seal, Bituminous, Concrete, Gravel, Surface Treated Gravel, Plant Mix, Reclaimed Base and Bituminous Concrete, Concrete	Functional Class 1, 2, 6, 7, 8, 11, 12, 14, 16, 17, 19	Curves Left, Right	Road Widths (ft)	Traffic Counters (counter ID)	Crash Locations Fatal, Injury, Property Damage Only, Unknown Crash Type	Mileage by Functional Class By Sheet 0172 7 - Rural - Major collector 4.258	Mileage by Town By Sheet CORNWALL - V125-0104 4.265 of 4.265	DISTRICT 5	TOWN CORNWALL	Date: 05/22/14	ROUTE VT-125 ETE mileage: 10.043 to 14.308
						Total Mileage: 4.265 mi	Total Mileage: 4.265 mi	1 of 1 TWN mileage: 0.0 to 4.265			