
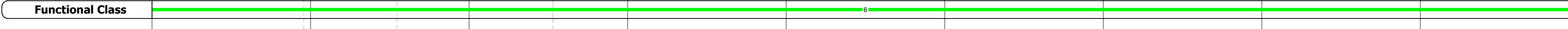


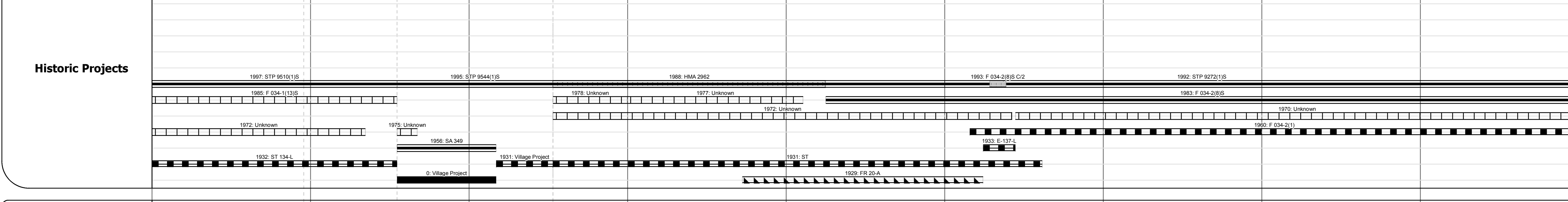


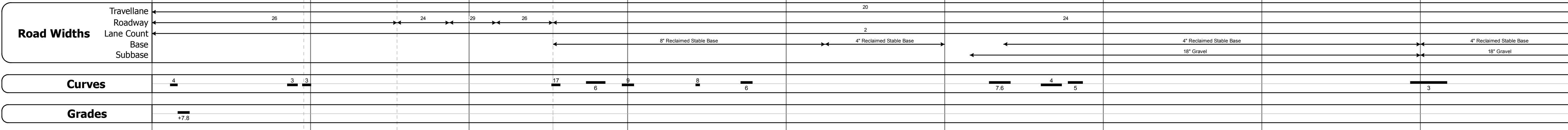
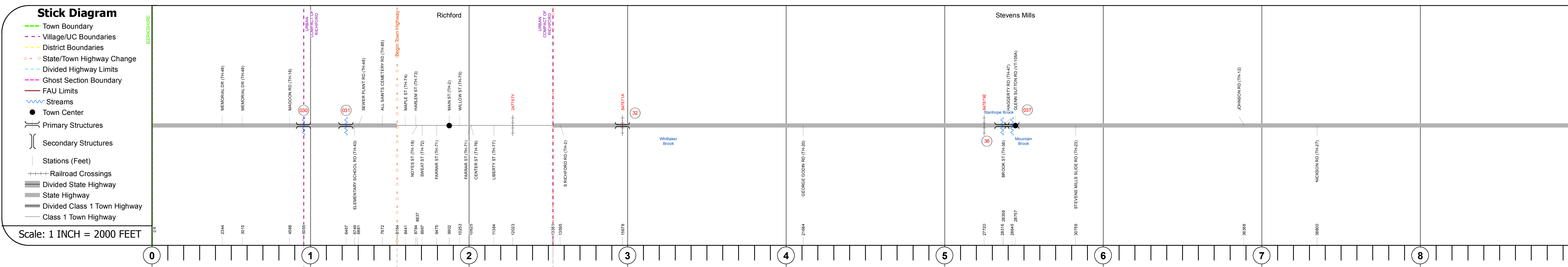

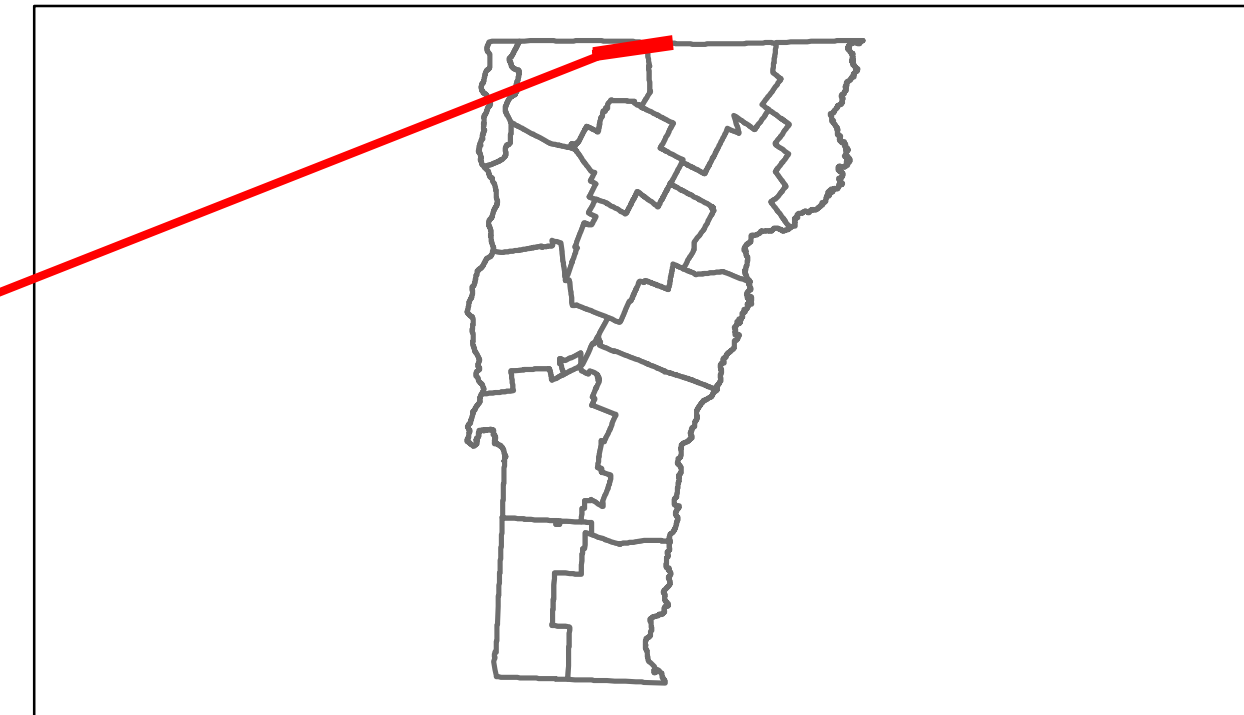
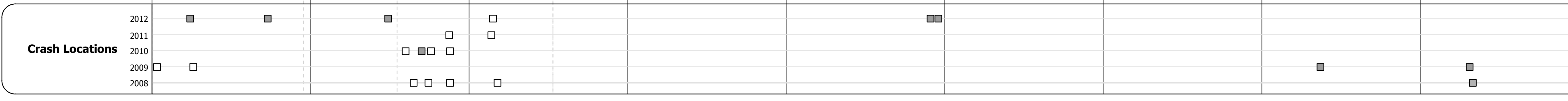


DISTRICT	TOWN	ROUTE
8	RICHFORD	VT-105



Year	Station 0-1	Station 1-2	Station 2-3	Station 3-4	Station 4-5	Station 5-6	Station 6-7	Station 7-8	Station 8-9
2012	2800	4200	2700	2000	1800	1000	640		
2011	3100	4000	2600	2000	1800	1000	640		
2010	3400	3700	2400	1900	1700	1000	630		
2009	3300	3800	2500	1900	1700	1100	640		
2008	3100	3800	2500	1900	1700	1100	640		



DESCRIPTION BLOCK

Culvert 30:
Culvert - 1969
Structure No. 300034003006111
Length: 9'
Under Clearance: 8.0'
Facility Carried: VT105
Bridge Type: ACCGMP
Features Intersected: LOVELAND BROOK
Maintenance: State

Culvert 31:
Culvert - 1967
Structure No. 300034003106111
Length: 6'
Under Clearance: 3.5'
Facility Carried: VT105
Bridge Type: ACCOMPA
Features Intersected: BROOK
Maintenance: State

Bridge 32:
Stringer/multi-beam or girder - 1909
Structure No. 200034003206112
Length: 49'
Height: 0.0'
Facility Carried: RAILROAD
Bridge Type: RIVETED TWO GIRDER
Features Intersected: MAINE/MONTRL/ATLANTIC RR

Bridge 36:
Tee Beam - 1930
Structure No. 200034003606112
Length: 42'
Width: 35.2'
Facility Carried: VT 00105 ML
Bridge Type: CONCRETE T-BEAM
Features Intersected: STANHOPE BROOK
Surface: Bituminous
Maintenance/Ownership: State

Culvert 37:
Culvert - 1960
Structure No. 300034003706111
Length: 14'
Under Clearance: 9.0'
Facility Carried: VT105
Bridge Type: CGMPPA
Features Intersected: MOUNTAIN BROOK
Maintenance: State

Historic Projects Retreatment, Resurface, Unknown, Bituminous Mix, Skimmy Mix, Bituminous Seal, Bituminous, Concrete, Gravel, Surface Treated Gravel, Plant Mix, Reclaimed Base and Bituminous Concrete, Concrete	Functional Class 1, 2, 3, 4, 5, 6, 7, 8, 9, 10, 11, 12, 13, 14, 15, 16, 17, 18, 19	Curves Left, Right	Road Widths (ft)	Traffic Counters (counter ID)	AADT (count)	Crash Locations Fatal, Injury, Property Damage Only, Unknown Crash Type	Mileage by Functional Class By Sheet 034-2 6 - Rural - Minor Arterial 7.097 034-1 6 - Rural - Minor Arterial 1.903 Total Mileage: 9.000 mi	Mileage by Town By Sheet RICHFORD - V105-0611 9.0 of 9.23 Total Mileage: 9.0 mi	DISTRICT 8	TOWN RICHFORD	Date: 05/22/14	ROUTE VT-105 ETE mileage: 25.735 to 34.735
---	--	------------------------------	----------------------------	---	------------------------	---	---	---	----------------------	-------------------------	-----------------------	---