

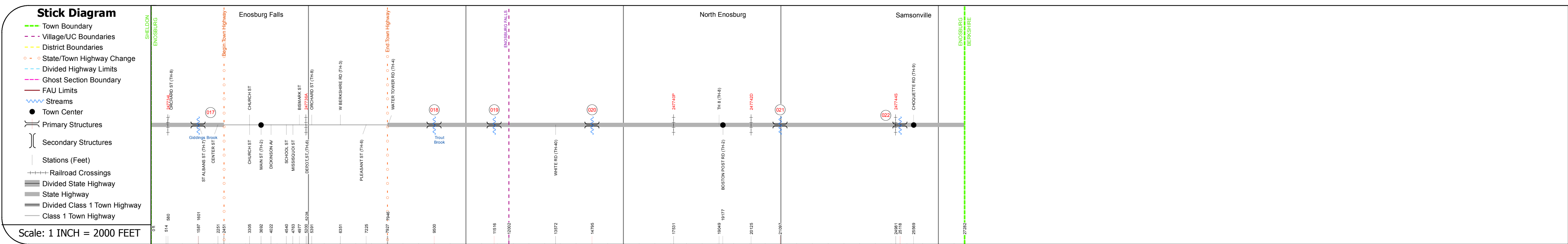
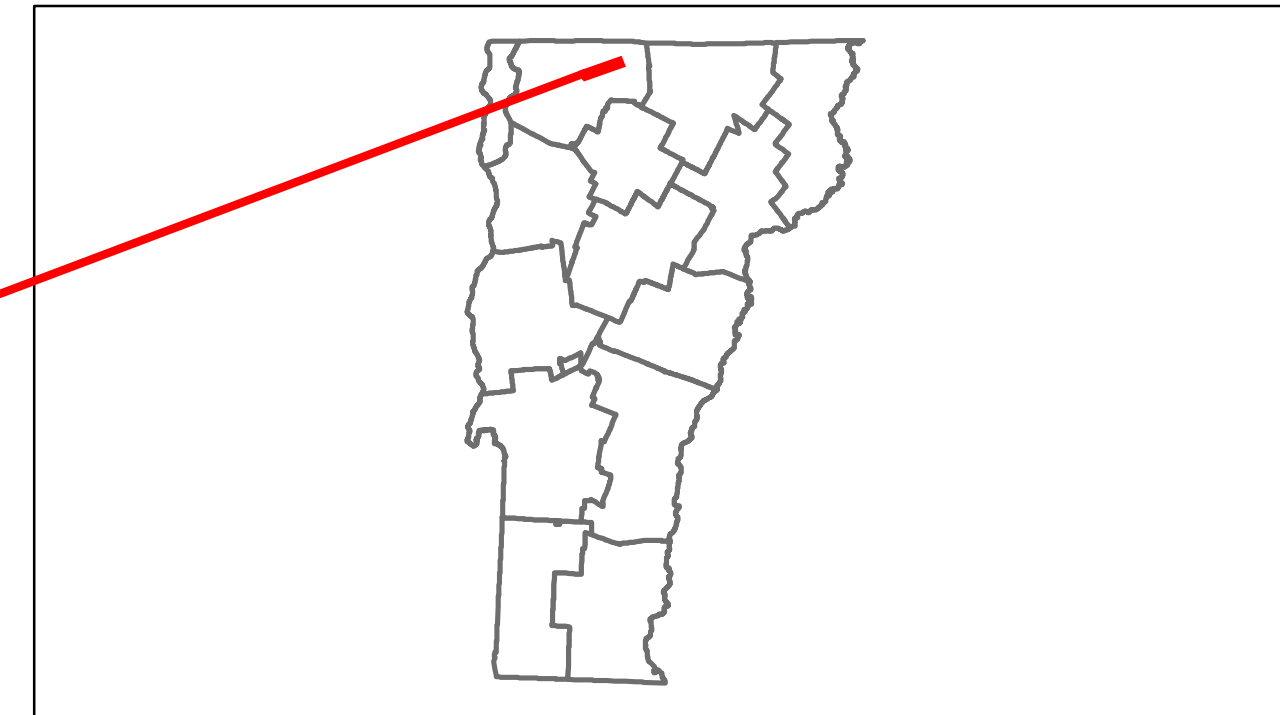


# Route Log Progress Chart

**DRAFT**


Please Note: Errors and Omissions May Exist.  
Contact the VTTrans Mapping Unit with questions or concerns.

DISTRICT	TOWN	ROUTE
8	ENOSBURG	VT-105



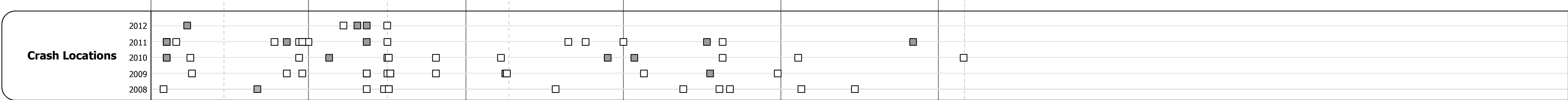
Road Widths	Travellane	Roadway	Lane Count	Base	Subbase
0-1	30	28	31	42	24
1-2	18	20	24	12	12
2-3	22	22	26	12	12
3-4	24	20	24	12	12
4-5	25	25	25	12	12

Curves	7	36	5	4	3	7	14	6	18	4	5	6	5	4	3
Grades	+7.0		+5.8A												



Maintenance Garage	District 8 - Enosburg Garage	(Not State Maintained)	District 8 - Enosburg Garage		
Traffic Counters	S6F144	S6F142	S6F149	S6F139	S6F118
Functional Class	6				
Speed Zone	35	30	40	45	

ADT Counts	2012	2011	2010	2009	2008
034-1	5100	5000	5100	5100	5200
6 - Rural - Minor Arterial	3800	3700	3600	4100	4600
	3800	7100	7000	7200	7400
	8000	8000	7900	7600	7300
	7600	7600	7500	7200	6900
	8500	8500	8400	8100	7700
	5100	5200	5300	5000	4700
	4300	4600	4900	4600	4200



DESCRIPTION BLOCK
<p><b>Culvert 17:</b> Culvert - 1946 Structure No. 300034001706031 Length: 14' Under Clearance: 11.0' Facility Carried: VT105 Bridge Type: CONG RIGID FR W/PIPE Features Intersected: GIDDINGS BROOK Maintenance: State</p> <p><b>Culvert 18:</b> Culvert - 1964 Structure No. 300034001806031 Length: 10' Under Clearance: 11.0' Facility Carried: VT105 Bridge Type: CGMPP Features Intersected: TROUT BROOK Maintenance: State</p> <p><b>Culvert 19:</b> Culvert - 1959 Structure No. 300034001906031 Length: 6' Under Clearance: 6.0' Facility Carried: VT105 Bridge Type: ACCGMP Features Intersected: CATTLE PASS Maintenance: State</p> <p><b>Culvert 20:</b> Culvert - 1964 Structure No. 300034002006031 Length: 6' Under Clearance: 6.0' Facility Carried: VT105 Bridge Type: ACCGMP Features Intersected: BROOK Maintenance: State</p> <p><b>Culvert 21:</b> Culvert - 1967 Structure No. 300034002106031 Length: 7' Under Clearance: 7.0' Facility Carried: VT105 Bridge Type: ACCGMP Features Intersected: BROOK Maintenance: State</p> <p><b>Culvert 22:</b> Culvert - 1981 Structure No. 300034002206031 Length: 14' Under Clearance: 9.0' Facility Carried: VT105 Bridge Type: CGMPPA Features Intersected: BROOK + CATTLE PASS Maintenance: State</p>

Historic Projects	Functional Class	Curves	Road Widths	ADT	Mileage by Functional Class By Sheet	Mileage by Town By Sheet	DISTRICT	TOWN	Date: 05/22/14	ROUTE
<ul style="list-style-type: none"> <li>Retreatment</li> <li>Resurface</li> <li>Unknown</li> <li>Bituminous Mix</li> <li>Skimny Mix</li> <li>Bituminous Seal</li> <li>Gravel</li> <li>Surface Treated Gravel</li> <li>Plant Mix</li> <li>Reclaimed Base and Bituminous Concrete</li> <li>Concrete</li> </ul>	<ul style="list-style-type: none"> <li>1</li> <li>2</li> <li>6</li> <li>7</li> <li>8</li> <li>11</li> <li>12</li> <li>14</li> <li>16</li> <li>17</li> <li>19</li> </ul>	<ul style="list-style-type: none"> <li>Left</li> <li>Right</li> </ul>	<ul style="list-style-type: none"> <li>(ft)</li> </ul>	<ul style="list-style-type: none"> <li>(count)</li> </ul>	034-1 6 - Rural - Minor Arterial 5.167	ENOSBURG - V105-0603 5.167 of 5.167	8	ENOSBURG	1 of 1 TWN mileage: 0.0 to 5.167	VT-105 ETE mileage: 16.868 to 22.035
Total Mileage: 5.167 mi						Total Mileage: 5.167 mi				