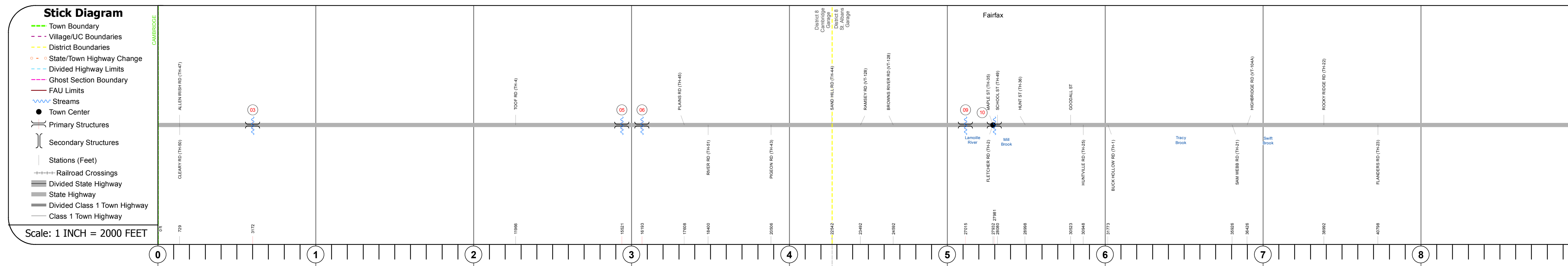
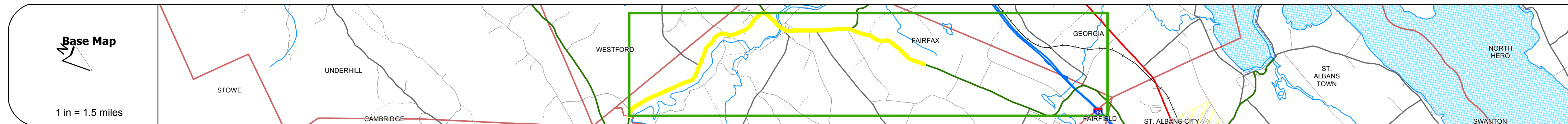
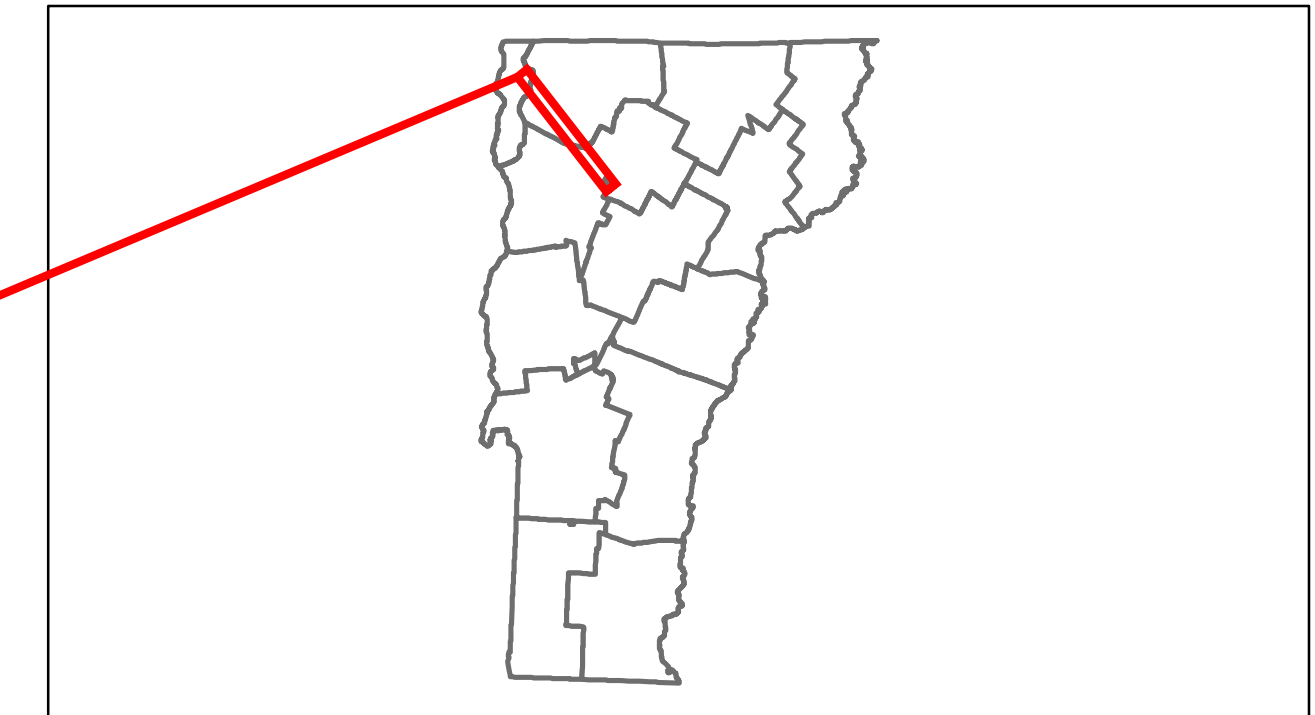
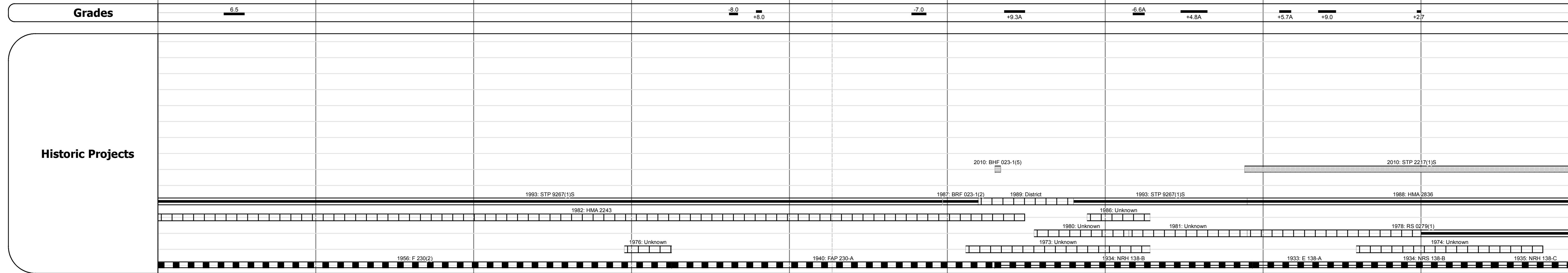


DISTRICT	TOWN	ROUTE
8	FAIRFAX	VT-104



Travellane	Roadway	Lane Count	Base	Subbase
22	26	2	18"	8" P.M.
20	18	28	26	24
20	24	30	12" - 18"	

Curves	Grades
4, 7, 8, 3, 4, 8, 3, 4, 2.4, 10, 3, 8, 3, 5, 7, 5, 7, 8	6.5, 8.0, +8.0, -7.0, +9.5A, -6.6A, +4.8A, +5.7A, +9.0, +2.7




Maintenance Garage
District 8 - Cambridge Garage, District 8 - St. Albans Garage

Traffic Counters
56F111, 56F120, 56F110, 56F109

Functional Class
6, 7

Speed Zone
40, 30, 40

Year	Station 0-1	Station 1-2	Station 2-3	Station 3-4	Station 4-5	Station 5-6	Station 6-7	Station 7-8	Station 8-9
2012	3400	4600	2700	7300	7200	6300	3200		
2011	3400	4600	2700	7200	7200	6500	3200		
2010	3400	4500	2700	7100	7100	6600	3200		
2009	3400	4300	2800	6700	6600	6100	3000		
2008	3300	4000	2400	6200	6000	5600	2800		



DESCRIPTION BLOCK

Bridge 3:
Stringer/multi-beam or girder - 1956
Structure No. 200023000306042
Length: 79'
Width: 30.1'
Facility Carried: VT 00104 ML
Bridge Type: ROLLED BEAM
Features Intersected: BEAVER BROOK
Surface: Bituminous
Maintenance/Ownership: State

Culvert 5:
Culvert - 1956
Structure No. 300023000506041
Length: 6'
Under Clearance: 6.0'
Facility Carried: VT 104
Bridge Type: ACGMP
Features Intersected: BROOK
Maintenance: State

Culvert 6:
Culvert - 1956
Structure No. 300023000606041
Length: 8'
Under Clearance: 4.0'
Facility Carried: VT 104
Bridge Type: RC BOX
Features Intersected: BROOK
Maintenance: State

Bridge 9:
Stringer/multi-beam or girder - 1987
Structure No. 200023000906042
Length: 172'
Width: 32.7'
Facility Carried: VT 00104 ML
Bridge Type: CONT. ROLLED BEAM
Features Intersected: LAMOILLE RIVER
Surface: Bituminous
Maintenance/Ownership: State

Bridge 10:
Slab - 1932
Structure No. 200023001006042
Length: 34'
Width: 35.5'
Facility Carried: VT 00104 ML
Bridge Type: PRESCONC VOIDED SLAB
Features Intersected: MILL BROOK
Surface: Bituminous
Maintenance/Ownership: State

Historic Projects	Functional Class	Curves	Road Widths	AADT	Mileage by Functional Class By Sheet	Mileage by Town By Sheet	DISTRICT	TOWN	Date: 05/22/14	ROUTE
Retreatment, Resurface, Bituminous, Unknown, Bituminous Mix, Skimmy Mix, Bituminous Seal	1-19	Left, Right	(ft)	(count)	023-1 6 Rural - Minor Arterial 6,899 0279 7 - Rural - Major Collector 2,101	FAIRFAX - V104-0604 9.0 of 14.185	8	FAIRFAX	1 of 2 TWN mileage: 0.0 to 9.0	VT-104 ETE mileage: 1.967 to 10.967
					Total Mileage: 9.000 mi	Total Mileage: 9.0 mi				