Route Log Progress Chart

DRAFT

Please Note: Errors and Omissions May Exist.
Contact the VTrans Mapping Unit with questions or concerns.

DISTRICT	TOWN	ROUTE
2	WESTON	VT-100

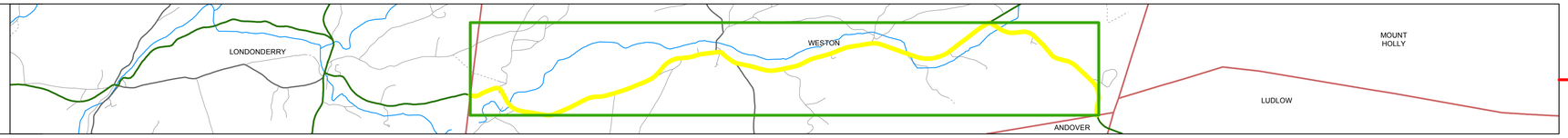

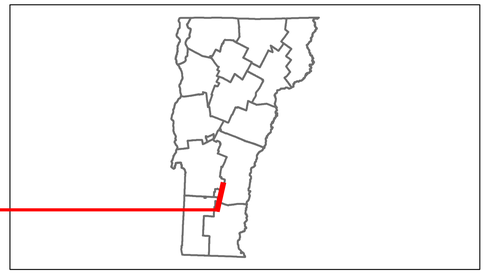



DESCRIPTION BLOCK

Bridge 92:
Stringer/multi-beam or girder - 1975
Structure No. 200013009214212
Length: 113'
Width: 33.5'
Facility Carried: VT 00100 ML
Bridge Type: WELDED GIRDER
Features Intersected: WEST RIVER
Surface: Bituminous
Maintenance/Ownership: State

Culvert 93:
Culvert - 1940
Structure No. 300013009314211
Length: 17'
Under Clearance: 7.0'
Facility Carried: VT100
Bridge Type: R C BOX
Features Intersected: BROOK
Maintenance: State

Culvert 94:
Culvert - 1953
Structure No. 300013009414211
Length: 7'
Under Clearance: 6.0'
Facility Carried: VT100
Bridge Type: R C PIPE
Features Intersected: CATTLE PASS
Maintenance: State

Culvert 96:
Culvert - 1959
Structure No. 300013009614211
Length: 7'
Under Clearance: 5.0'
Facility Carried: VT100
Bridge Type: CGMP
Features Intersected: BROOK
Maintenance: State

Culvert 97:
Culvert - 1959
Structure No. 300013009714211
Length: 8'
Under Clearance: 6.0'
Facility Carried: VT100
Bridge Type: CGMPA
Features Intersected: BROOK
Maintenance: State

Bridge 98:
Stringer/multi-beam or girder - 1959
Structure No. 200013009814212
Length: 34'
Width: 30.5'
Facility Carried: VT 00100 ML
Bridge Type: ROLLED BEAM
Features Intersected: WEST RIVER
Surface: Bituminous
Maintenance/Ownership: State

Culvert 98A:
Culvert - 1967
Structure No. 200013098A14212
Length: 20'
Facility Carried: VT 00100 ML
Bridge Type: MULTI PLATE ARCH
Features Intersected: WEST RIVER
Maintenance/Ownership: State

Culvert 98B:
Culvert - 1967
Structure No. 300013098B14211
Length: 8'
Under Clearance: 6.0'
Facility Carried: VT100
Bridge Type: R C BOX
Features Intersected: BROOK
Maintenance: State

Culvert 98C:
Culvert - 1960
Structure No. 300013098C14211
Length: 8'
Under Clearance: 5.0'
Facility Carried: VT100
Bridge Type: ALUMINUM PIPE
Features Intersected: BROOK
Maintenance: State

Historic Projects: Retreatment, Resurface, Unknown, Bituminous Mix, Skinny Mix, Bituminous Seal, Bituminous Concrete, Bituminous Macadam, Cold Plane and Bituminous Concrete, Concrete, Gravel, Surface Treated Gravel, Plant Mix, Reclaimed Base and Bituminous Concrete

Functional Class: 1, 2, 6, 7, 8, 11, 12, 14, 16, 17, 19

Speed Zones: 25, 30, 35, 40, 45, 50, 55, 60, 65

Curves: Left, Right

Grades: grade up, grade down

Road Widths (ft)

Traffic Counters (counter ID)

AADT (count)

Crash Locations: Fatal, Injury, Property Damage Only, Unknown Crash Type

Mileage by Functional Class By Sheet

013-2	6 - Rural - Minor Arterial	8.399

Total Mileage: 8.399 mi

Mileage by Town By Sheet

WESTON - V100-1421	8.399 of 8.399

Total Mileage: 8.399 mi

DISTRICT	TOWN	Date: 05/22/14	ROUTE
2	WESTON	1 of 1 TWN mileage: 0.0 to 8.399	VT-100 ETE mileage: 58.281 to 66.68