Route Log Progress Chart

DRAFT

Please Note: Errors and Omissions May Exist.
Contact the VTrans Mapping Unit with questions or concerns.

DISTRICT	TOWN	ROUTE
8	ALBURGH	VT-78

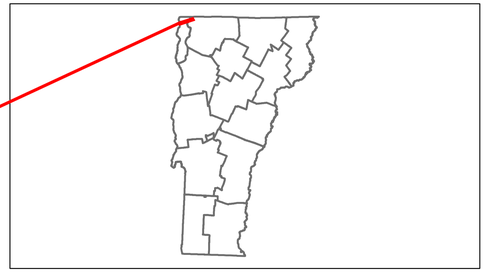

Base Map

N

1 in = 2,000 feet

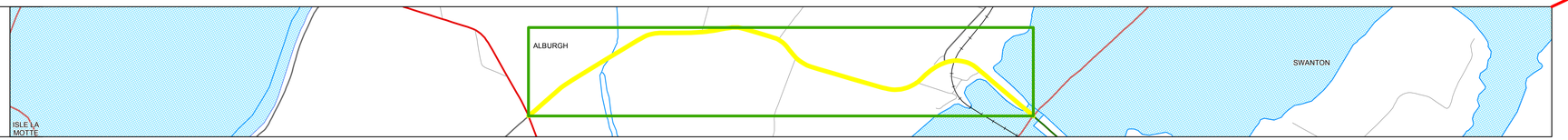

Stick Diagram

- Town Boundary
- Village/UC Boundaries
- District Boundaries
- State/Town Highway Change
- Divided Highway Limits
- Ghost Section Boundary
- FAU Limits
- Streams
- Town Center
- Primary Structures
- Secondary Structures
- Stations (Feet)
- Railroad Crossings
- Divided State Highway
- State Highway
- Divided Class 1 Town Highway
- Class 1 Town Highway

Scale: 1 INCH = 2000 FEET

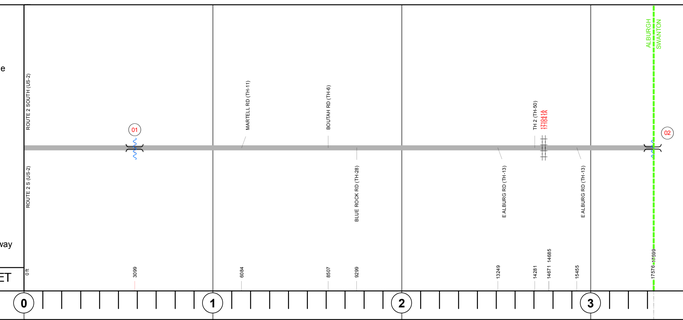

Road Widths

Travellane	20
Roadway	28
Lane Count	2
Base	35
Subbase	

Curves

Grades

Historic Projects

- 1984: Unknown
- 1983: Unknown
- 1984: Unknown
- 1987: F 036-1(8)S
- 1984: Unknown
- 2007: BRF 036-1(1)
- 2000: NH 9444(1)S
- 1993: NH 036-1(7)
- 1976: TQS 0294(3)
- 1975: Unknown
- 1973: Unknown
- 1972: Unknown
- 1970: Unknown
- 1975: RRS 0294(2)
- 1975: Unknown
- 1970: Unknown
- 1938: MIP STATE 219-N
- 1938: PWA 1013-R

Maintenance Garage

District 8 - Highgate Garage

Traffic Counters

S6G110
S6G111

Functional Class

2

Speed Zone

40

AADT Counts

2012	5400	6000
2011	5400	5300
2010	5300	4600
2009	5000	3300
2008	4600	1900

Crash Locations

2012, 2011, 2010, 2009, 2008

DESCRIPTION BLOCK

Bridge 1:
Stringer/multi-beam or girder - 1938
Structure No. 200036000107012
Length: 59'
Width: 28.3'
Facility Carried: VT 00078 ML
Bridge Type: ROLLED BEAM
Features Intersected: MUD CREEK
Surface: Bituminous
Maintenance/Ownership: State

Bridge 2:
Stringer/multi-beam or girder - 2007
Structure No. 200036000207012
Length: 3586'
Width: 42.3'
Facility Carried: VT 00078 ML
Bridge Type: 23 SP WELDED PLT GRD
Features Intersected: MISSISQUOI BAY
Surface: Bituminous
Maintenance/Ownership: State

Historic Projects: Retreatment, Resurface, Unknown, Bituminous Mix, Skinny Mix, Bituminous Seal, Bituminous Concrete, Bituminous Macadam, Cold Plane and Bituminous Concrete, Concrete, Gravel, Surface Treated Gravel, Plant Mix, Reclaimed Base and Bituminous Concrete

Functional Class: 1, 2, 6, 7, 8, 11, 12, 14, 16, 17, 19

Speed Zones: 25, 30, 35, 40, 45, 50, 55, 60, 65

Curves: Left, Right

Grades: grade up, grade down

Road Widths: (ft)

Traffic Counters: (counter ID)

AADT: (count)

Crash Locations: Fatal, Injury, Property Damage Only, Unknown Crash Type

Mileage by Functional Class By Sheet

036-1	2 - Rural - Principal Arterial	3.329

Total Mileage: 3.333 mi

Mileage by Town By Sheet

ALBURGH - V078-0701	3.333 of 3.333

Total Mileage: 3.333 mi

DISTRICT	TOWN	Date: 05/22/14	ROUTE
8	ALBURGH	1 of 1 TWN mileage: 0.0 to 3.333	VT-78 ETE mileage: 0.0 to 3.333