

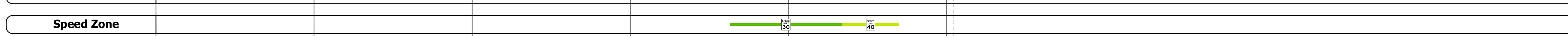

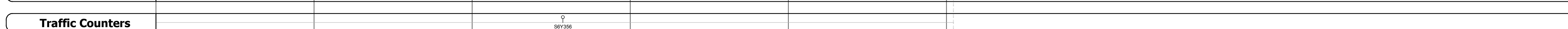
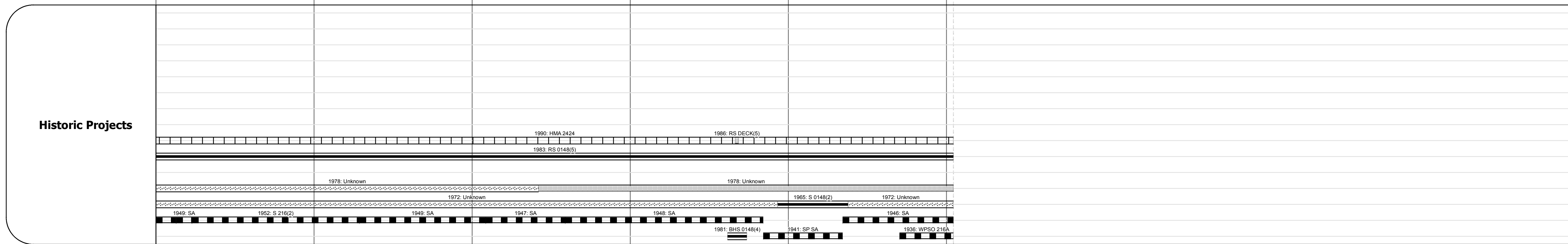
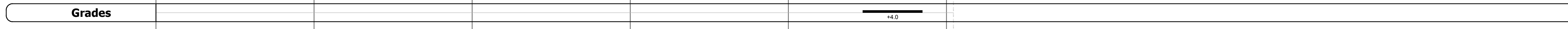
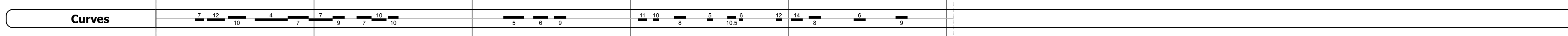
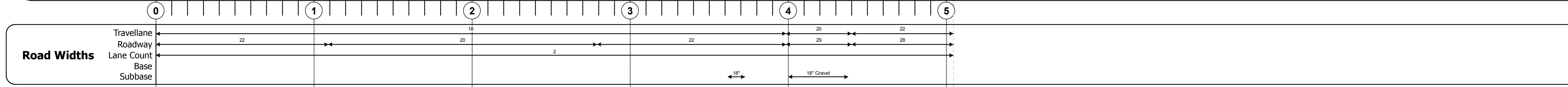
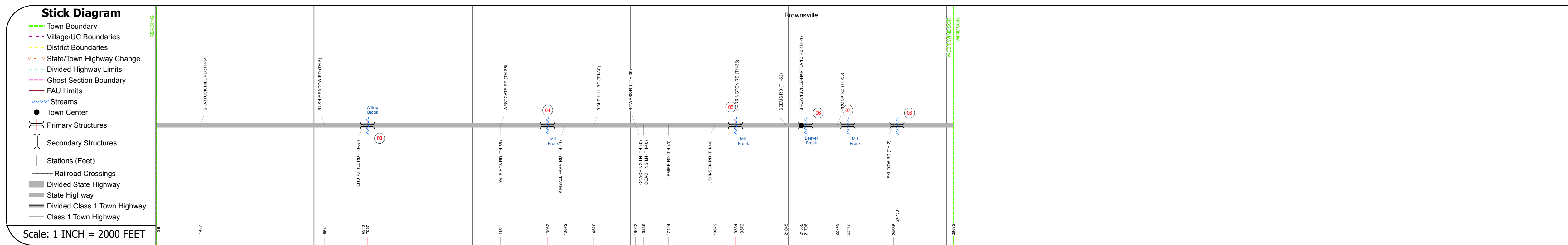
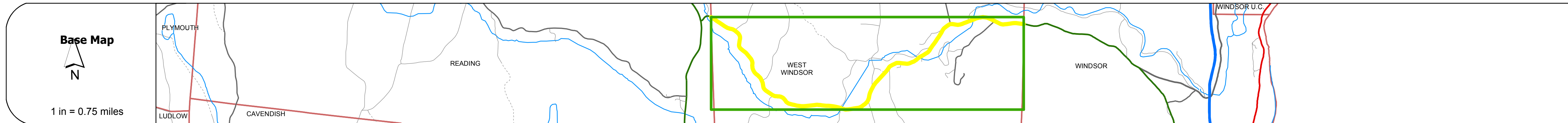
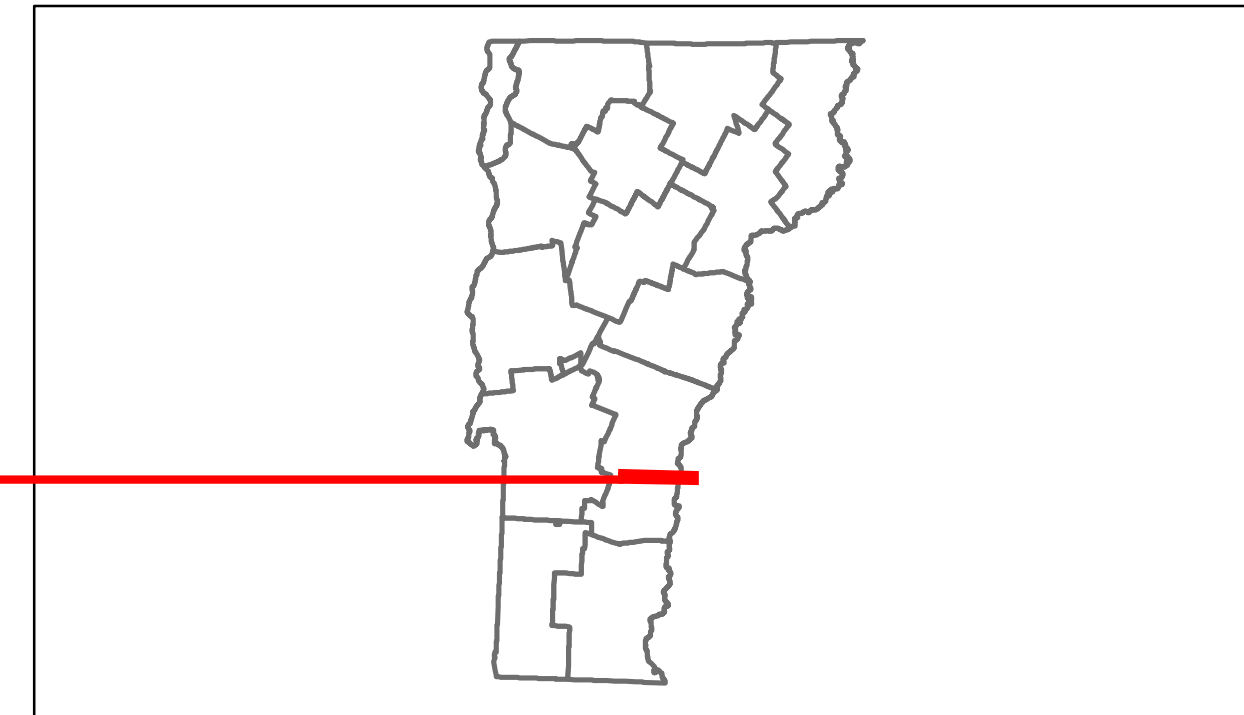


Route Log Progress Chart

DRAFT

Please Note: Errors and Omissions May Exist.
Contact the VTrans Mapping Unit with questions or concerns.

DISTRICT	TOWN	ROUTE
4	WEST WINDSOR	VT-44



Year	Station 0-1	Station 1-2	Station 2-3	Station 3-4	Station 4-5
2012	910	1400	1600	2000	2000
2011	910	1400	1700	2000	2000
2010	900	1400	1700	2000	2000
2009	940	1500	1700	2000	2000
2008	970	1500	1700	2000	2000

Year	Station 0-1	Station 1-2	Station 2-3	Station 3-4	Station 4-5
2012					
2011					
2010					
2009					
2008					

DESCRIPTION BLOCK

Bridge 3:
Slab - 1949
Structure No. 300148000314221
Length: 20'
Width: 32.3'
Under Clearance: 7.0'
Facility Carried: VT44
Bridge Type: CONCRETE SLAB
Features Intersected: MILL BROOK
Surface: Bituminous
Maintenance: State

Bridge 4:
Stringer/multi-beam or girder - 1945
Structure No. 200148000414222
Length: 69'
Width: 24.1'
Facility Carried: VT 00044 ML
Bridge Type: ROLLED BEAM
Features Intersected: MILL BROOK
Surface: Bituminous
Maintenance/Ownership: State

Bridge 5:
Tee Beam - 1935
Structure No. 200148000514222
Length: 117'
Width: 29.0'
Facility Carried: VT 00044 ML
Bridge Type: 2 SPAN CONC. T-BEAM
Features Intersected: MILL BROOK
Surface: Bituminous
Maintenance/Ownership: State

Bridge 6:
Slab - 1965
Structure No. 200148000614222
Length: 25'
Width: 30.0'
Facility Carried: VT 00044 ML
Bridge Type: CONCRETE SLAB
Features Intersected: BEAVER BROOK
Surface: Bituminous
Maintenance/Ownership: State

Bridge 7:
Stringer/multi-beam or girder - 1938
Structure No. 200148000714222
Length: 84'
Width: 22.9'
Facility Carried: VT 00044 ML
Bridge Type: ROLLED BEAM
Features Intersected: MILL BROOK
Surface: Bituminous
Maintenance/Ownership: State

Culvert 8:
Structure No. 300148000814221
Length: 6'
Under Clearance: 6.0'
Facility Carried: VT44
Bridge Type: ACGMP
Features Intersected: BROOK
Maintenance: State

Historic Projects	Functional Class	Curves	Road Widths	AADT	Mileage by Functional Class By Sheet	Mileage by Town By Sheet	DISTRICT	TOWN	Date: 05/22/14	ROUTE
Retreatment Resurface Unknown Bituminous Mix Skimny Mix Bituminous Seal	1 2 3 4 5 6 7 8 9 10 11 12 13 14 15 16 17 18 19	Left Right	(ft)	(count)	0148 7 - Rural - Major collector 5.044	WEST WINDSOR - V044-1422 5.044 of 5.044	4	WEST WINDSOR	1 of 1 TWN mileage: 0.0 to 5.044	VT-44 ETE mileage: 0.202 to 5.246
Total Mileage: 5.044 mi						Total Mileage: 5.044 mi				