












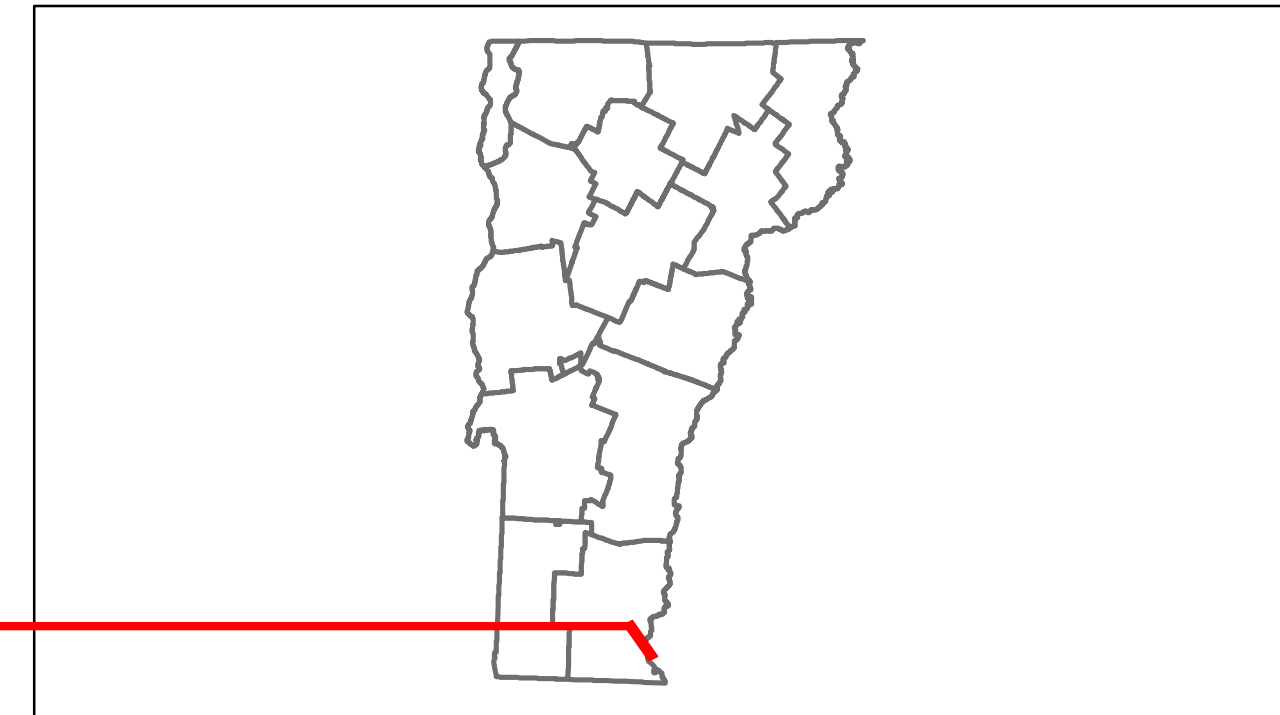


Route Log Progress Chart

DRAFT

Please Note: Errors and Omissions May Exist.
Contact the VTrans Mapping Unit with questions or concerns.

DISTRICT	TOWN	ROUTE
2	BRATTLEBORO	VT-30



DESCRIPTION BLOCK
<p>Bridge 2A: Truss - deck - 1960 Structure No. 200091009N13022 Length: 1016' Height: 0.0' Weight Limit: 0 Facility Carried: 1 00091 ML Bridge Type: HAUNCHED STL DK TRUS Features Intersected: 1.91 OVER VT.30</p> <p>Bridge 2B: Truss - deck - 1960 Structure No. 200091009S13022 Length: 1016' Height: 0.0' Weight Limit: 0 Facility Carried: 1 00091 ML Bridge Type: HAUNCHED STL DK TRUS Features Intersected: 1.91 OVER VT.30</p> <p>Culvert 3: Culvert - 1967 Structure No. 300015000313021 Length: 6' Under Clearance: 6.0' Facility Carried: VT30 Bridge Type: CGMPP Features Intersected: BROOK Maintenance: State</p> <p>Culvert 4: Culvert - 1967 Structure No. 300015000413021 Length: 6' Under Clearance: 6.0' Facility Carried: VT30 Bridge Type: ACCMPP Features Intersected: BROOK Maintenance: State</p>

Historic Projects Retreatment, Resurface, Unknown, Bituminous Mix, Skimny Mix, Bituminous Seal, Bituminous Concrete, Surface Treated Gravel, Plant Mix, Reclaimed Base and Bituminous Concrete, Concrete	Functional Class 1, 2, 3, 4, 5, 6, 7, 8, 9, 10, 11, 12, 13, 14, 15, 16, 17, 18, 19	Curves Left, Right	Road Widths (ft)	Traffic Counters (counter ID)	AADT (count)	Crash Locations Fatal, Injury, Property Damage Only, Unknown Crash Type	Mileage by Functional Class By Sheet 015-1 16 - Urban - Minor Arterial 3.580	Mileage by Town By Sheet BRATTLEBORO - V030-1302 3.58 of 3.58	DISTRICT 2	TOWN BRATTLEBORO	Date: 05/22/14	ROUTE VT-30 ETE mileage: 0.0 to 3.58
							Total Mileage: 3.580 mi	Total Mileage: 3.58 mi				