

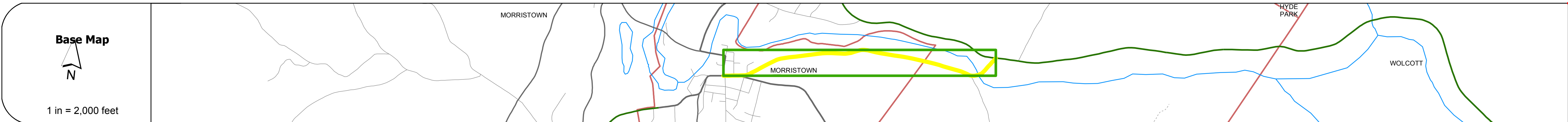
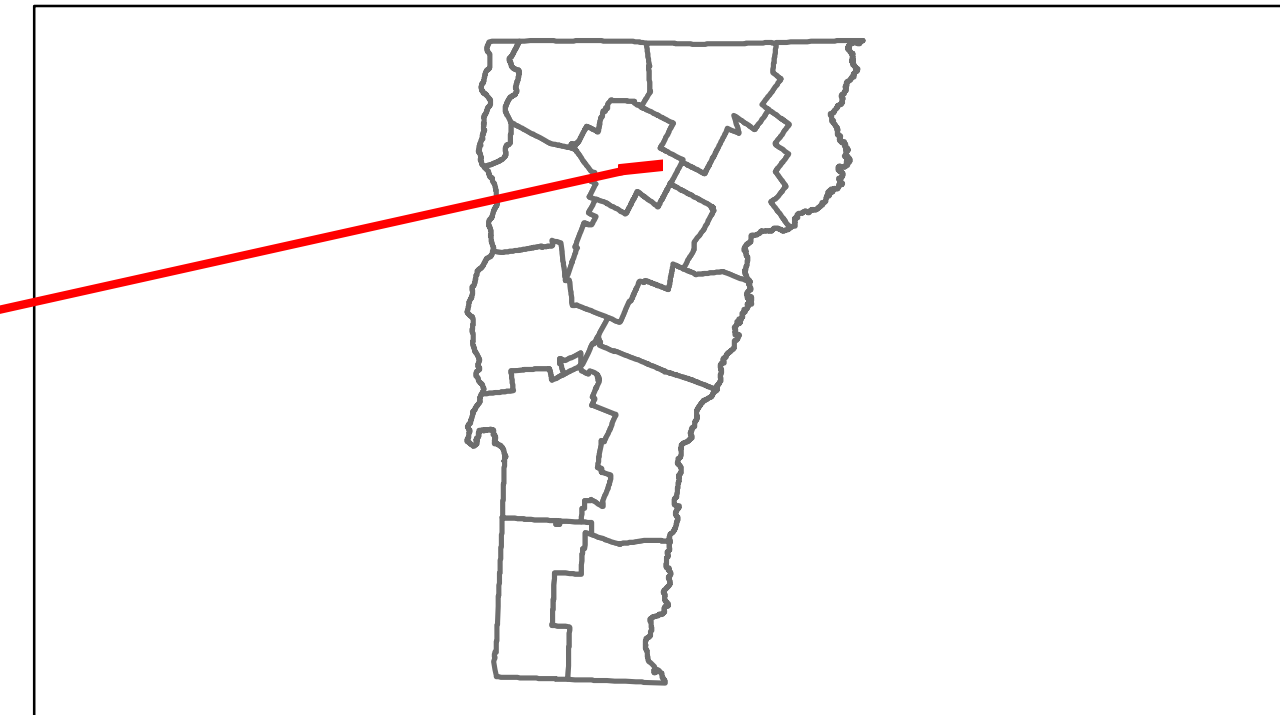


Route Log Progress Chart

DRAFT

Please Note: Errors and Omissions May Exist.
Contact the VTrans Mapping Unit with questions or concerns.

DISTRICT	TOWN	ROUTE
6	MORRISTOWN	VT-15A



Stick Diagram



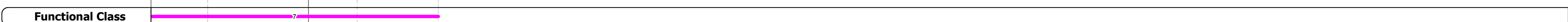





- Town Boundary
- Village/UC Boundaries
- District Boundaries
- State/Town Highway Change
- Divided Highway Limits
- Ghost Section Boundary
- FAU Limits
- Streams
- Town Center
- Primary Structures
- Secondary Structures
- Stations (Feet)
- Railroad Crossings
- Divided State Highway
- State Highway
- Divided Class 1 Town Highway
- Class 1 Town Highway

Scale: 1 INCH = 2000 FEET



DESCRIPTION BLOCK

Bridge 1:
 Truss - thru - 1928
 Structure No. 200240000108072
 Length: 115'
 Width: 24.2'
 Weight Limit: 0
 Facility Carried: VT 0015A ALT
 Bridge Type: TEMP MABEY BRIDGE
 Features Intersected: LAMOILLE RIVER
 1
 Surface: Bituminous
 Maintenance/Ownership: State



Historic Projects Retreatment, Resurface, Unknown, Bituminous Mix, Skimmy Mix, Bituminous Seal, Concrete, Gravel, Surface Treated Gravel, Plant Mix, Reclaimed Base and Bituminous Concrete, Concrete	Functional Class 1, 2, 3, 4, 5, 6, 7, 8, 9, 10, 11, 12, 13, 14, 15, 16, 17, 18, 19	Curves Left, Right	Road Widths (ft)	Traffic Counters (counter ID)	AADT (count)	Crash Locations Fatal, Injury, Property Damage Only, Unknown Crash Type	Mileage by Functional Class By Sheet 0240 7 - Rural - Major collector 1.824	Mileage by Town By Sheet MORRISTOWN - V015A0807 1.824 of 1.824	DISTRICT 6	TOWN MORRISTOWN	Date: 05/22/14	ROUTE VT-15A ETE mileage: 0.0 to 1.824
							Total Mileage: 1.824 mi					