# Route Log Progress Chart

**DRAFT**

Please Note: Errors and Omissions May Exist.
Contact the VTrans Mapping Unit with questions or concerns.

| DISTRICT | TOWN | ROUTE |
|---|---|---|
| 5 | COLCHESTER | VT-15 |

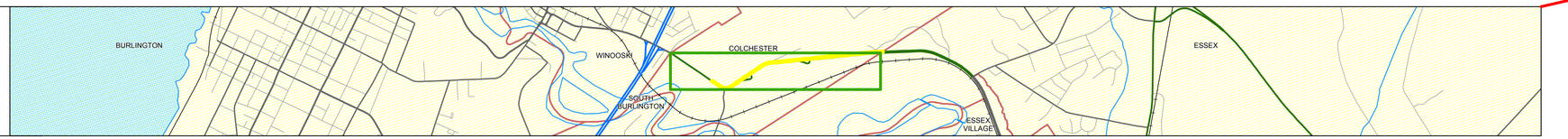


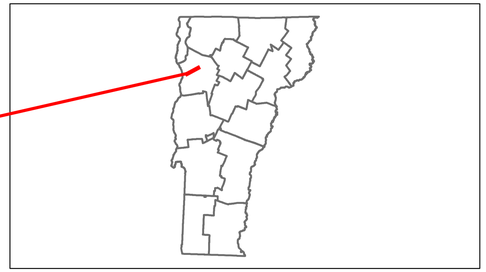

## Stick Diagram

- Town Boundary
- Village/UC Boundaries
- District Boundaries
- State/Town Highway Change
- Divided Highway Limits
- Ghost Section Boundary
- FAU Limits
- Streams
- Town Center
- Primary Structures
- Secondary Structures
- Stations (Feet)
- Railroad Crossings
- Divided State Highway
- State Highway
- Divided Class 1 Town Highway
- Class 1 Town Highway

Scale: 1 INCH = 2000 FEET




## DESCRIPTION BLOCK

**Historic Projects**: Retreatment, Resurface, Unknown, Bituminous Mix, Skinny Mix, Bituminous Seal, Bituminous Concrete, Bituminous Macadam, Cold Plane and Bituminous Concrete, Concrete, Gravel, Surface Treated Gravel, Plant Mix, Reclaimed Base and Bituminous Concrete

**Functional Class**: 1, 2, 6, 7, 8, 11, 12, 14, 16, 17, 19

**Speed Zones**: 25, 30, 35, 40, 45, 50, 55, 60, 65

**Curves**: Left, Right

**Grades**: grade up, grade down

**Road Widths** (ft)

**Traffic Counters** (counter ID)

**AADT** (count)

**Crash Locations**: Fatal, Injury, Property Damage Only, Unknown Crash Type

**Mileage by Functional Class By Sheet**

| | | |
|---|---|---|
| 030-1 | 14 - Urban - Principal Arterial - Other | 1.068 |

Total Mileage: 1.068 mi

**Mileage by Town By Sheet**

| | | |
|---|---|---|
| COLCHESTER - V015-0405W | | 1.068 of 1.068 |

Total Mileage: 1.068 mi

| DISTRICT | TOWN | Date: 05/22/14 | ROUTE |
|---|---|---|---|
| 5 | COLCHESTER | 1 of 1<br>TWN mileage: 0.293 to 1.361 | VT-15<br>ETE mileage: 1.05 to 2.118 |