

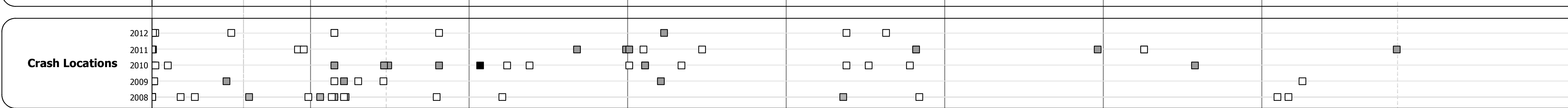
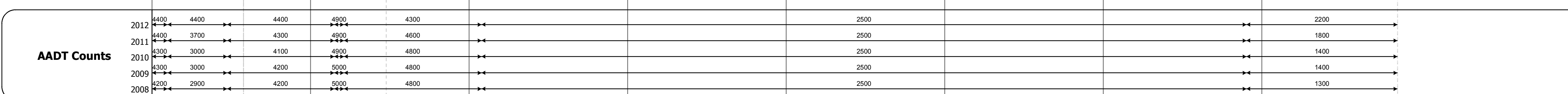
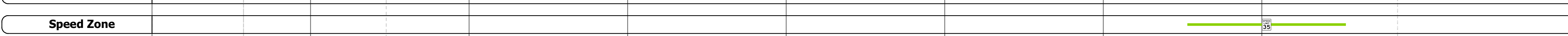




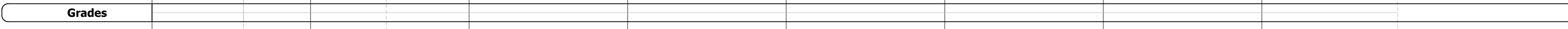
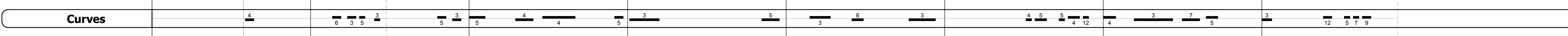
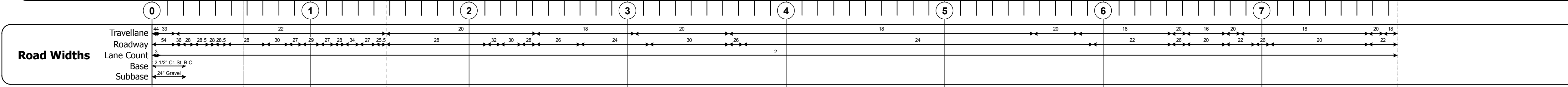
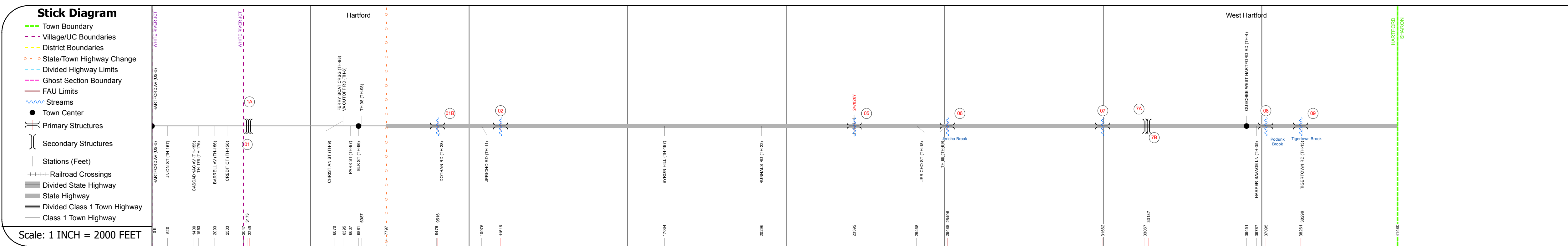
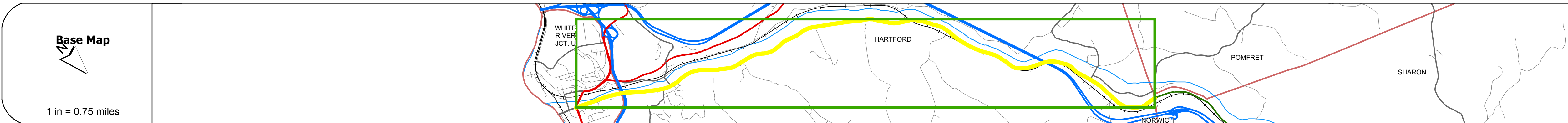
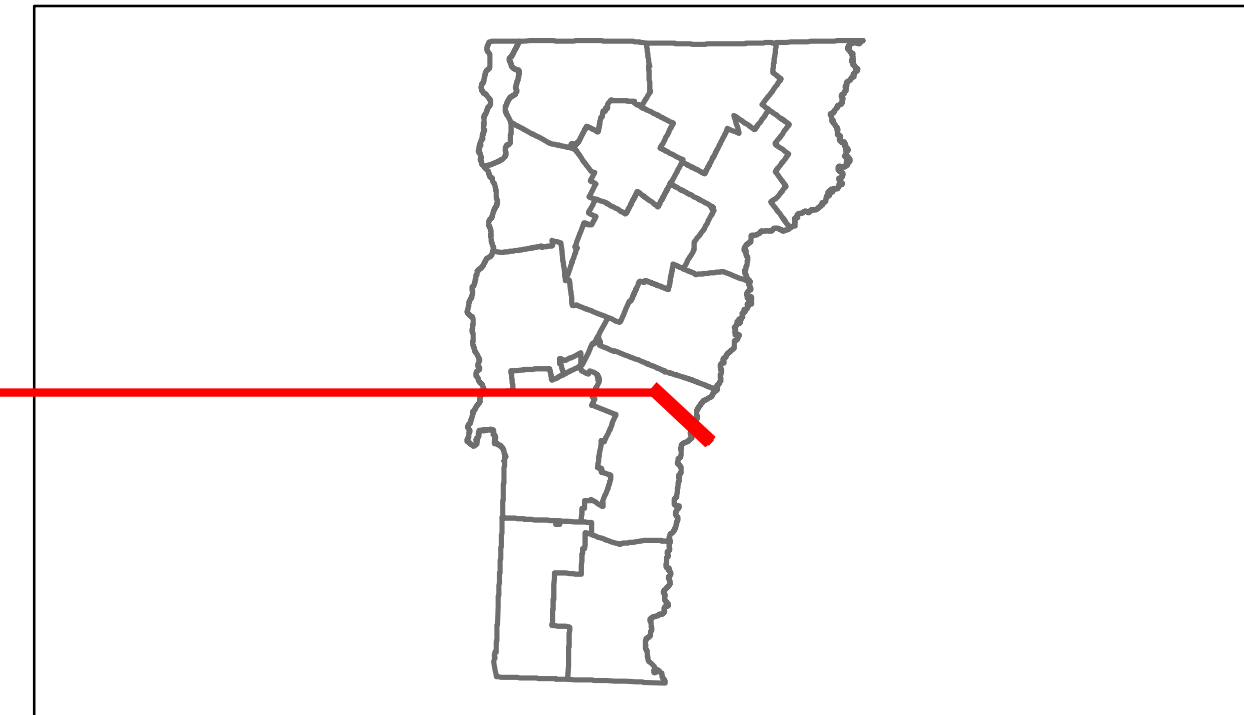


Route Log Progress Chart

DRAFT

Please Note: Errors and Omissions May Exist.
Contact the VTrans Mapping Unit with questions or concerns.

DISTRICT	TOWN	ROUTE
4	HARTFORD	VT-14



DESCRIPTION BLOCK	
Bridge 1:	Girder and floorbeam system - 1967 Structure No. 200091044N14082 Length: 1198' Height: 0.0' Weight Limit: 0 Facility Carried: I 00091 ML Bridge Type: TWO GIRDER Features Intersected: I 91 OVER VT.14
Bridge 1A:	Girder and floorbeam system - 1967 Structure No. 200091044S14082 Length: 1198' Height: 0.0' Weight Limit: 0 Facility Carried: I 00091 ML Bridge Type: TWO GIRDER Features Intersected: I 91 OVER VT.14
Culvert 1B:	Culvert - 1943 Structure No. 300147001B14081 Length: 9' Under Clearance: 7.0' Facility Carried: VT14 Bridge Type: R.C. BOX Features Intersected: BROOK Maintenance: State
Culvert 2:	Culvert - 1947 Structure No. 300147000214081 Length: 12' Under Clearance: 6.0' Facility Carried: VT14 Bridge Type: R.C. BOX Features Intersected: BROOK Maintenance: State
Bridge 5:	Stringer/multi-beam or girder - 1935 Structure No. 200147000514082 Length: 658' Height: 0.0' Weight Limit: 0 Facility Carried: RAILROAD Bridge Type: RIVETED 2-GIRDER Features Intersected: N.E.C.R.R. OVER VT 14
Culvert 6:	Culvert - 1941 Structure No. 300147000614081 Length: 12' Under Clearance: 10.0' Facility Carried: VT14 Bridge Type: R.C. BOX Features Intersected: BROOK Maintenance: State
Culvert 7:	Culvert - 1937 Structure No. 300147000714081 Length: 8' Under Clearance: 6.0' Facility Carried: VT14 Bridge Type: R.C. BOX Features Intersected: BROOK Maintenance: State
Bridge 7A:	Stringer/multi-beam or girder - 1967 Structure No. 200089011N14082 Length: 1059' Height: 0.0' Weight Limit: 0 Facility Carried: I 00089 ML Bridge Type: 6 SP CONT GIRDER Features Intersected: I 89 OVER VT 14
Bridge 7B:	Stringer/multi-beam or girder - 1967 Structure No. 200089011S14082 Length: 1059' Height: 0.0' Weight Limit: 0 Facility Carried: I 00089 ML Bridge Type: 6 SP CONT GIRDER Features Intersected: I 89 OVER VT 14
Culvert 8:	Culvert - 1928 Structure No. 300147000814081 Length: 8' Under Clearance: 6.0' Facility Carried: VT14 Bridge Type: R.C. BOX Features Intersected: BROOK Maintenance: State
Culvert 9:	Culvert - 1928 Structure No. 300147000914081 Length: 13' Under Clearance: 7.0' Facility Carried: VT14 Bridge Type: RC BOX Features Intersected: TIGER TOWN BROOK Maintenance: State

Historic Projects	Functional Class	Curves	Road Widths	AADT	Mileage by Functional Class By Sheet	Mileage by Town By Sheet	DISTRICT	TOWN	Date: 05/22/14	ROUTE
Retreatment Resurface Unknown Bituminous Mix Skimny Mix Bituminous Seal	1 2 3 4 5 6 7 8 9 10 11 12 13 14 15 16 17 18 19	Left Right	(ft)	(count)	0147 7 - Rural - Major collector 7.856	HARTFORD - V014-1408 7.856 of 7.856	4	HARTFORD	1 of 1 TWN mileage: 0.0 to 7.856	VT-14 ETE mileage: 0.0 to 7.856
Gravel Surface Treated Plant Mix Reclaimed Base and Bituminous Concrete	Speed Zones 25 30 35 40 45 50 55 60 65	grade up grade down	Traffic Counters (counter ID)	Fatal Injury Property Damage Only Unknown Crash Type	Total Mileage: 7.856 mi	Total Mileage: 7.856 mi				