


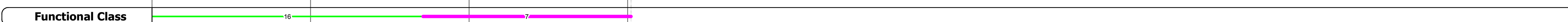





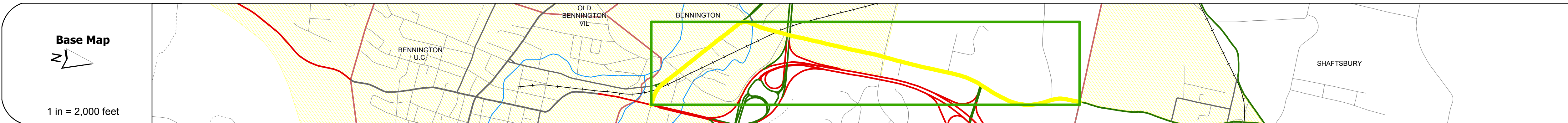
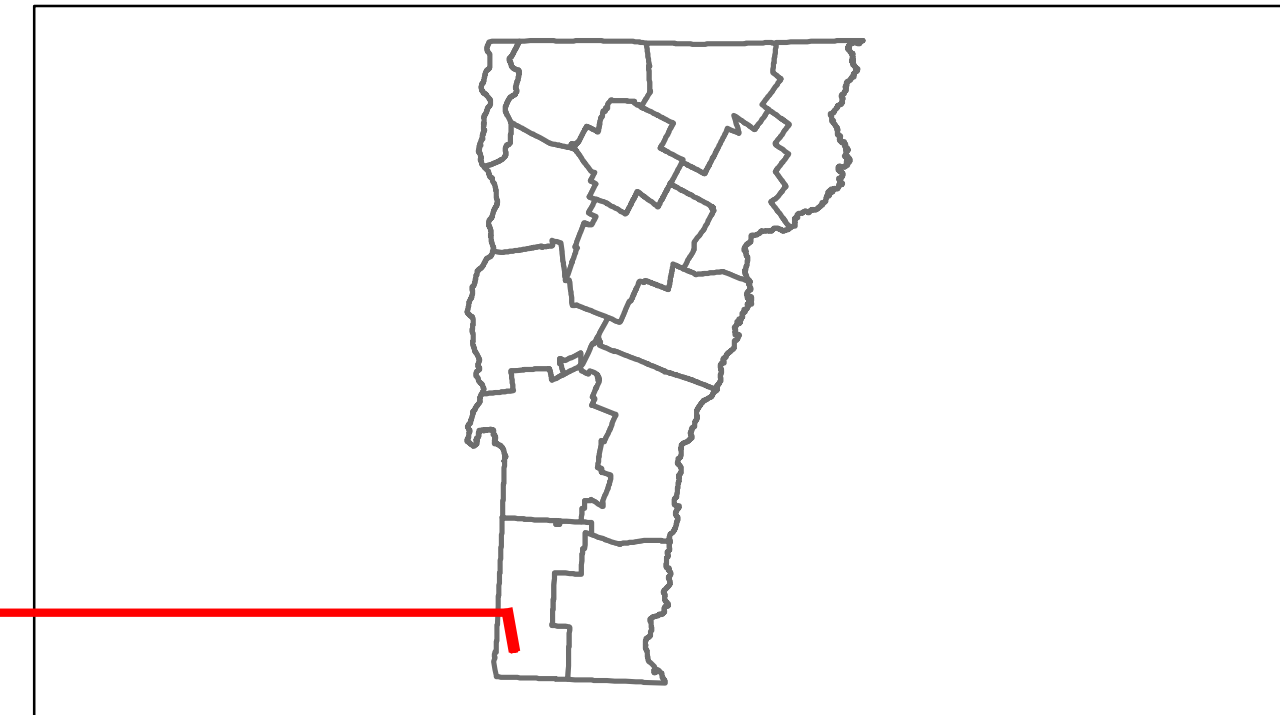


Route Log Progress Chart


DRAFT

Please Note: Errors and Omissions May Exist.
Contact the VTrans Mapping Unit with questions or concerns.

DISTRICT	TOWN	ROUTE
1	BENNINGTON	VT-7A



Year	Station 0+00 to 1+00	Station 1+00 to 2+00	Station 2+00 to 3+00	Station 3+00 to 4+00	Station 4+00 to 5+00
2012	132001200	16400	4800	5100	5500
2011	123002000	16300	4800	4800	5200
2010	113002800	16200	4700	4500	4800
2009	114003000	16500	4800	4800	5300
2008	115003100	16700	4800	5000	5800



DESCRIPTION BLOCK	
Bridge 1:	Tee Beam - 1930 Structure No. 201000000102022 Length: 34' Width: 23.8' Facility Carried: VT 0007AALT Bridge Type: CONCRETE T-BEAM Features Intersected: FURNACE BROOK Surface: Bituminous Maintenance/Ownership: State
Bridge 2A:	Girder and floorbeam system - 1914 Structure No. 201000002A02022 Length: 40' Height: 0.0' Facility Carried: RAILROAD Bridge Type: RIVETED THRU GIRDER Features Intersected: VT RR OVER VT 7A
Bridge 3:	Stringer/multi-beam or girder - 1973 Structure No. 200012000302022 Length: 191' Height: 0.0' Weight Limit: 0 Facility Carried: VT 00279 ML Bridge Type: 3 SP CONT. ROLLED BM Features Intersected: VT 279 OVER VT 7A
Bridge 3-1:	Stringer/multi-beam or girder - 1973 Structure No. 20001203-102022 Length: 191' Height: 0.0' Weight Limit: 0 Facility Carried: VT 00279 ML Bridge Type: 3 SP CONT. ROLLED BM Features Intersected: VT 279 OVER VT 7A

Historic Projects Retreatment, Resurface, Unknown, Bituminous Mix, Skimmy Mix, Bituminous Seal, Bituminous, Concrete, Gravel, Surface Treated Gravel, Plant Mix, Reclaimed Base and Bituminous Concrete	Functional Class 1, 2, 3, 4, 5, 6, 7, 8, 9, 10, 11, 12, 13, 14, 15, 16, 17, 18, 19	Curves Left, Right Grades grade up, grade down	Road Widths (ft) Traffic Counters (counter ID)	AADT (count) Crash Locations Fatal, Injury, Property Damage Only, Unknown Crash Type	Mileage by Functional Class By Sheet 0137 7 - Rural - Major Collector 1.311 1000 16 - Urban - Minor Arterial 1.710 Total Mileage: 3.021 mi	Mileage by Town By Sheet BENNINGTON - V007A0202 3.021 of 3.021 Total Mileage: 3.021 mi	DISTRICT 1	TOWN BENNINGTON	Date: 05/22/14 1 of 1 TWN mileage: 0.0 to 3.021	ROUTE VT-7A ETE mileage: 0.0 to 3.021
---	--	---	---	---	---	--	----------------------	---------------------------	--	---