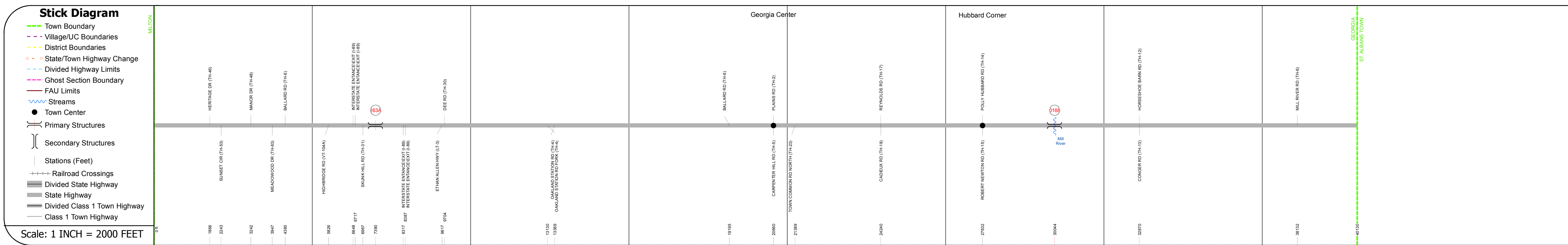
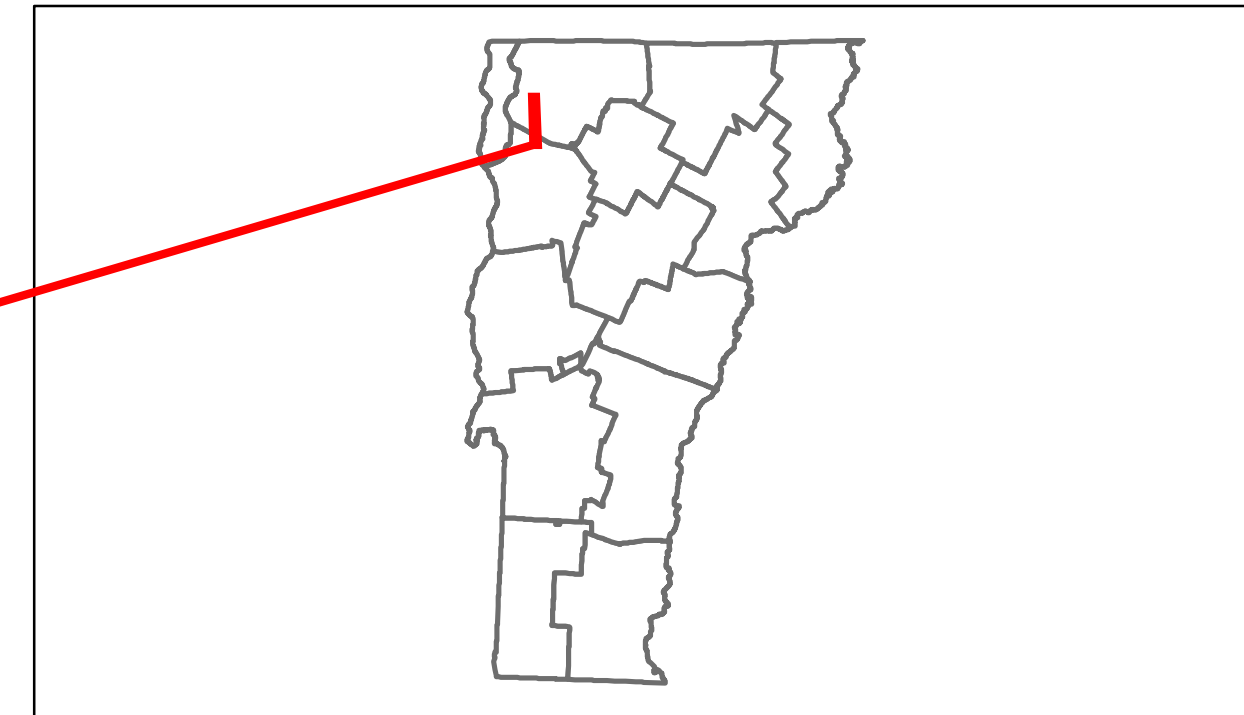


DISTRICT	TOWN	ROUTE
8	GEORGIA	US-7



### DESCRIPTION BLOCK


**Bridge 163A:**  
Stringer/multi-beam or girder - 1968  
Structure No. 200285163A06082  
Length: 305'  
Width: 38.0'  
Under Clearance: 16.75'  
Facility Carried: US 00007 ML  
Bridge Type: ASP CONT ROLLED BEAM  
Features Intersected: 189 UNDER US 7  
Surface: Bituminous  
Maintenance/Ownership: State

**Bridge 168:**  
Tee Beam - 1930  
Structure No. 300285016806081  
Length: 21'  
Width: 29.4'  
Under Clearance: 12.0'  
Facility Carried: US7  
Bridge Type: CONCRETE T-BEAM  
Features Intersected: MILL RIVER  
Surface: Bituminous  
Maintenance: State

Travellane	Roadway	Lane Count	Base	Subbase
20	36	29	36	8" S.B.
22	36	29	36	3" Crushed Stone P.M.
24	36	29	36	24" Gravel
26	36	29	36	S.B. 6"
28	36	29	36	3" Cr. St.
30	36	29	36	24" Gravel
32	36	29	36	8" S.B.
34	36	29	36	8" S.B.
36	36	29	36	8" S.B.
38	36	29	36	8" S.B.
40	36	29	36	8" S.B.
42	36	29	36	8" S.B.
44	36	29	36	8" S.B.
46	36	29	36	8" S.B.
48	36	29	36	8" S.B.
50	36	29	36	8" S.B.
52	36	29	36	8" S.B.
54	36	29	36	8" S.B.
56	36	29	36	8" S.B.
58	36	29	36	8" S.B.
60	36	29	36	8" S.B.
62	36	29	36	8" S.B.
64	36	29	36	8" S.B.
66	36	29	36	8" S.B.
68	36	29	36	8" S.B.
70	36	29	36	8" S.B.
72	36	29	36	8" S.B.
74	36	29	36	8" S.B.
76	36	29	36	8" S.B.
78	36	29	36	8" S.B.
80	36	29	36	8" S.B.
82	36	29	36	8" S.B.
84	36	29	36	8" S.B.
86	36	29	36	8" S.B.
88	36	29	36	8" S.B.
90	36	29	36	8" S.B.
92	36	29	36	8" S.B.
94	36	29	36	8" S.B.
96	36	29	36	8" S.B.
98	36	29	36	8" S.B.
100	36	29	36	8" S.B.

Curves
6
15
4
10
5

Grades
6.0



Maintenance Garage
District 8 - St. Albans Garage

Traffic Counters
SRF078, SRF105, SRF029, SRF103

Functional Class
7, 6, 7

Speed Zone
40, 40, 35

ADT Counts
2012: 4900, 7500, 9200, 5000, 7600, 4700, 3800, 3900
2011: 4900, 7200, 9200, 5000, 7600, 4700, 3800, 4000
2010: 4800, 6800, 9100, 5000, 7500, 4700, 3800, 4100
2009: 4500, 6800, 9100, 6500, 7600, 4500, 3700, 3900
2008: 4200, 6700, 9000, 8000, 7700, 4200, 3800, 3600

Crash Locations
2012, 2011, 2010, 2009, 2008

<b>Historic Projects</b> Retreatment, Resurface, Unknown, Bituminous Mix, Skimmy Mix, Bituminous Seal, Bituminous, Concrete, Gravel, Surface Treated Gravel, Plant Mix, Reclaimed Base and Bituminous Concrete, Concrete	<b>Functional Class</b> 1, 2, 3, 4, 5, 6, 7, 8, 9, 10, 11, 12, 13, 14, 15, 16, 17, 18, 19	<b>Curves</b> Left, Right	<b>Road Widths</b> (ft)	<b>Traffic Counters</b> (counter ID)	<b>Crash Locations</b> Fatal, Injury, Property Damage Only, Unknown Crash Type	<b>Mileage by Functional Class By Sheet</b> 023-1 6 - Rural - Minor Arterial 0.485 0285 7 - Rural - Major Collector 7.115 <b>Total Mileage: 7.600 mi</b>	<b>Mileage by Town By Sheet</b> GEORGIA - U007-0608 7.6 of 7.6 <b>Total Mileage: 7.6 mi</b>	<b>DISTRICT</b> 8	<b>TOWN</b> GEORGIA	<b>Date:</b> 05/22/14 <b>1 of 1</b> <b>TWN mileage:</b> 0.0 to 7.6	<b>ROUTE</b> US-7 ETE mileage: 150.423 to 158.023
---	--	------------------------------	----------------------------	---	---	---	---	----------------------	------------------------	--	---