Route Log Progress Chart

DRAFT

Please Note: Errors and Omissions May Exist.
Contact the VTrans Mapping Unit with questions or concerns.

DISTRICT	TOWN	ROUTE
5	NEW HAVEN	US-7

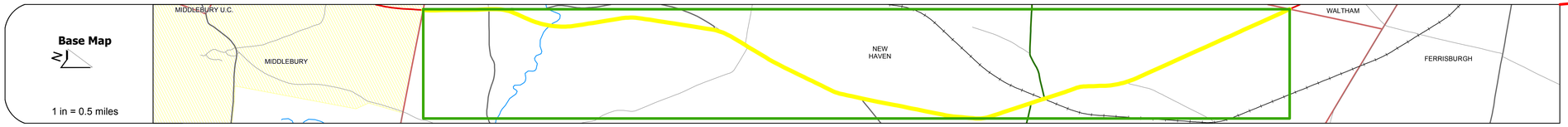

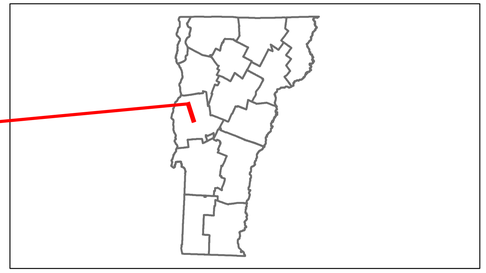

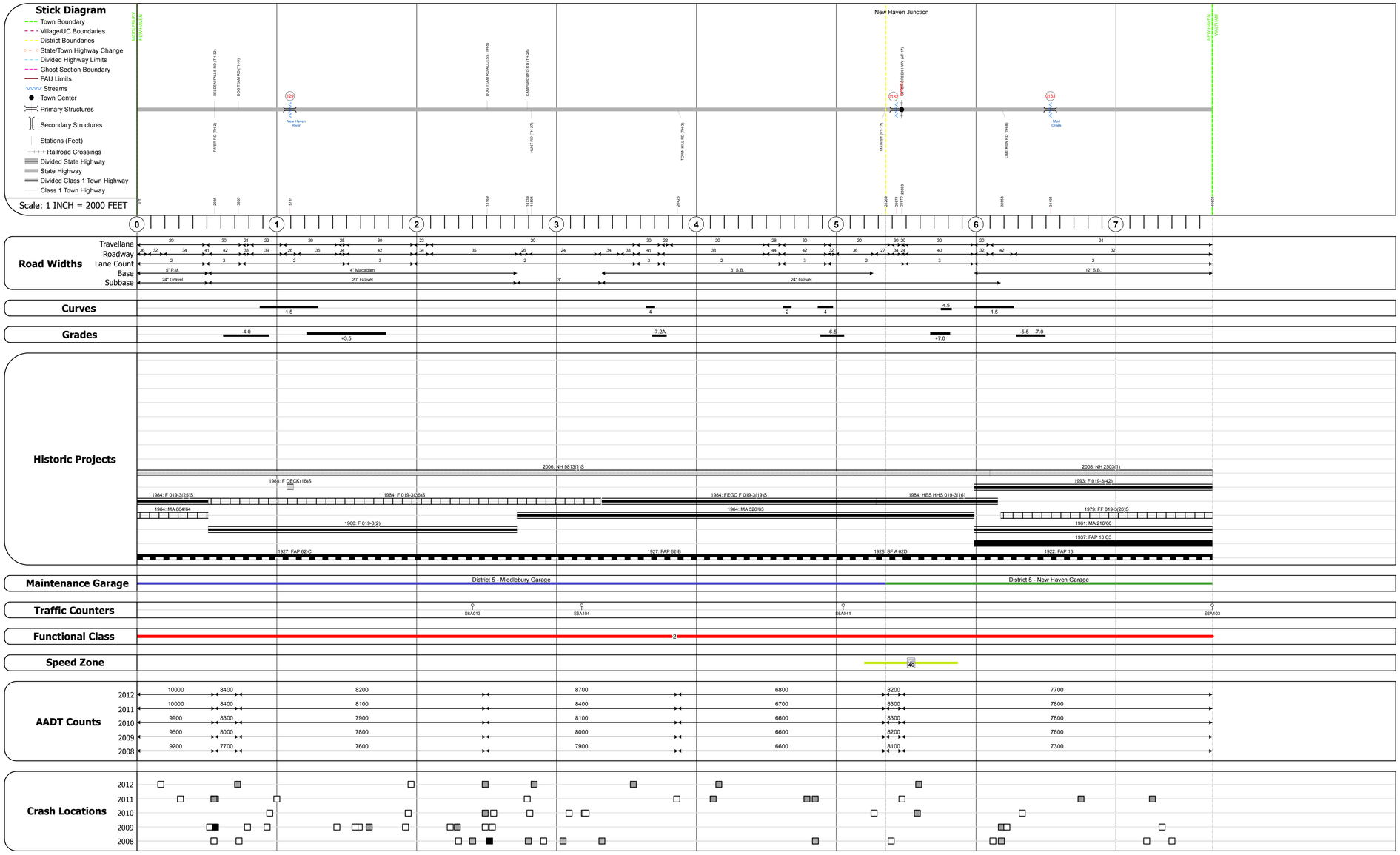

DESCRIPTION BLOCK

Bridge 129:
Stringer/multi-beam or girder - 1960
Structure No. 200019012901132
Length: 253'
Width: 30.8'
Facility Carried: US 00007 ML
Bridge Type: 3 SPAN ROLLED BEAM
Features Intersected: NEW HAVEN RIVER
Surface: Bituminous
Maintenance/Ownership: State

Culvert 132:
Culvert - 1984
Structure No. 300019013201131
Length: 24'
Under Clearance: 5.0'
Facility Carried: US7
Bridge Type: 2 CCMPPA
Features Intersected: LITTLE OTTER CREEK
Maintenance: State

Culvert 133:
Culvert - 1937
Structure No. 300019013301131
Length: 10'
Under Clearance: 10.0'
Facility Carried: US7
Bridge Type: MULTI PLATE PIPE
Features Intersected: MUD CREEK
Maintenance: State

Historic Projects: Retreatment, Resurface, Unknown, Bituminous Mix, Skinny Mix, Bituminous Seal, Bituminous Concrete, Bituminous Macadam, Cold Plane and Bituminous Concrete, Concrete, Gravel, Surface Treated Gravel, Plant Mix, Reclaimed Base and Bituminous Concrete

Functional Class: 1, 2, 6, 7, 8, 11, 12, 14, 16, 17, 19

Speed Zones: 25, 30, 35, 40, 45, 50, 55, 60, 65

Curves: Left, Right

Grades: grade up, grade down

Road Widths: (ft)

Traffic Counters: (counter ID)

AADT: (count)

Crash Locations: Fatal, Injury, Property Damage Only, Unknown Crash Type

Mileage by Functional Class By Sheet		
019-3	2 - Rural - Principal Arterial	7.690
	Total Mileage:	7.690 mi

Mileage by Town By Sheet		
NEW HAVEN - U007-0113		7.69 of 7.69
	Total Mileage:	7.69 mi

DISTRICT	TOWN	Date: 05/22/14	ROUTE
5	NEW HAVEN	1 of 1 TWN mileage: 0.0 to 7.69	US-7 ETE mileage: 100.68 to 108.37