

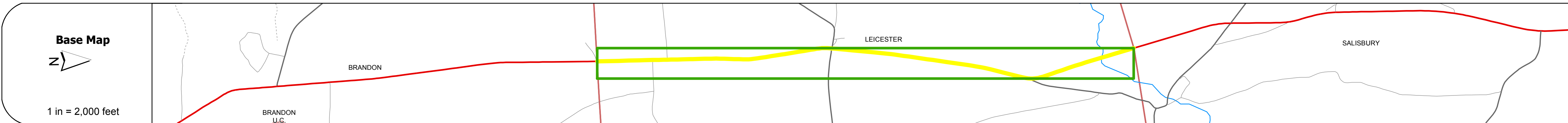
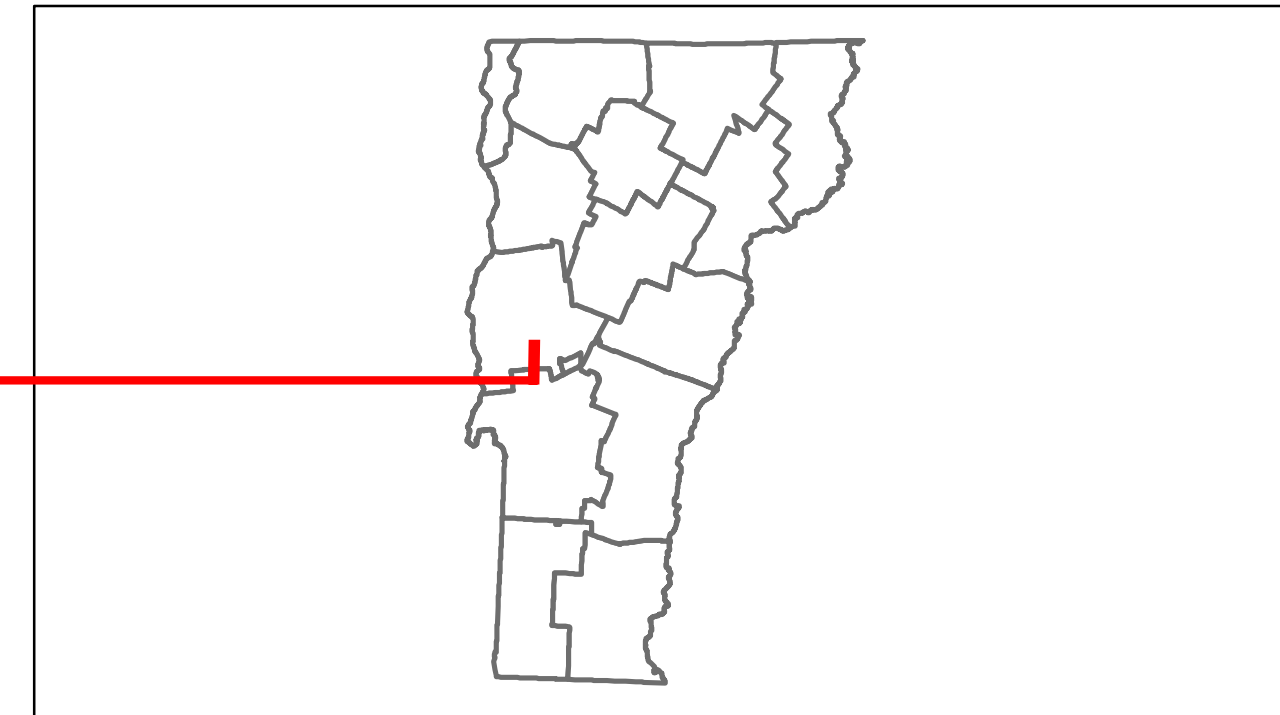


Route Log Progress Chart

DRAFT

Please Note: Errors and Omissions May Exist.
Contact the VTrans Mapping Unit with questions or concerns.



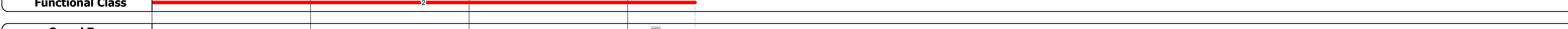






DISTRICT	TOWN	ROUTE
3	LEICESTER	US-7



DESCRIPTION BLOCK

Culvert 117:
Culvert - 1931
Structure No. 300019011701091
Length: 12'
Under Clearance: 10.0'
Facility Carried: US7
Bridge Type: R.C. BOX
Features Intersected: BROOK
Maintenance: State

Bridge 120:
Stringer/multi-beam or girder - 1943
Structure No. 200019012001092
Length: 108'
Width: 34.0'
Facility Carried: US 00007 ML
Bridge Type: 2 SPAN ROLLED BEAM
Features Intersected: LEICESTER RIVER
Surface: Bituminous
Maintenance/Ownership: State



Historic Projects Retreatment, Resurface, Unknown, Bituminous Mix, Skimmy Mix, Bituminous Seal, Bituminous Concrete, Concrete, Gravel, Surface Treated Gravel, Plant Mix, Reclaimed Base and Bituminous Concrete, Concrete	Functional Class 1, 2, 3, 4, 5, 6, 7, 8, 9, 10, 11, 12, 13, 14, 15, 16, 17, 18, 19	Curves Left, Right	Road Widths (ft)	Traffic Counters (counter ID)	AADT (count)	Crash Locations Fatal, Injury, Property Damage Only, Unknown Crash Type	Mileage by Functional Class By Sheet 019-3 2 - Rural - Principal Arterial 3.425		Mileage by Town By Sheet LEICESTER - U007-0109 3.425 of 3.425		DISTRICT 3	TOWN LEICESTER	Date: 05/22/14	ROUTE US-7 ETE mileage: 85.272 to 88.697
							Total Mileage: 3.425 mi		Total Mileage: 3.425 mi					