

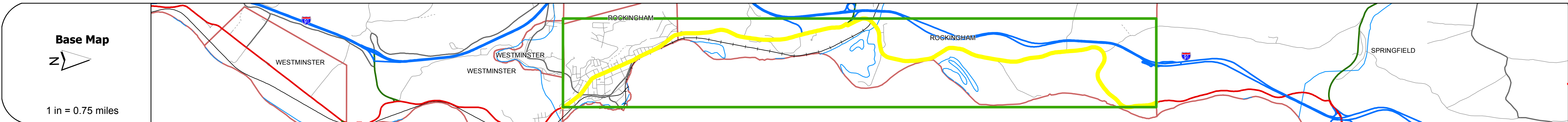
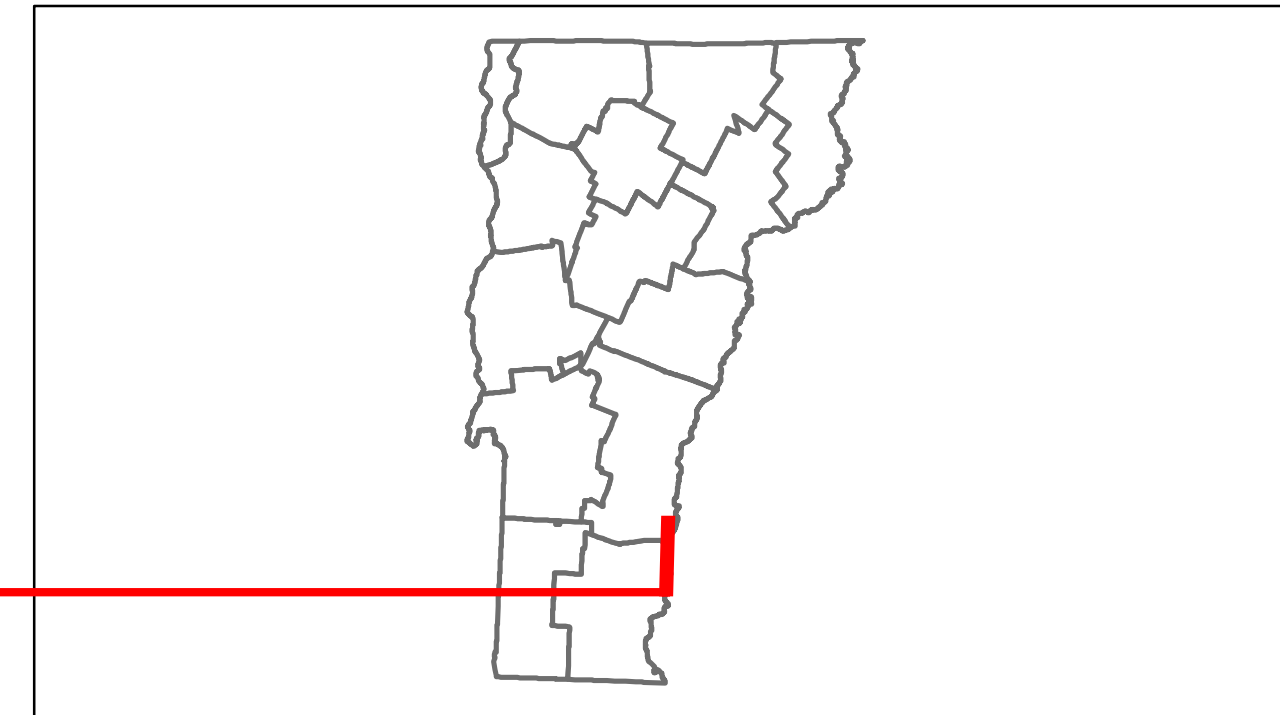


# Route Log Progress Chart

**DRAFT**

Please Note: Errors and Omissions May Exist.  
Contact the VTrans Mapping Unit with questions or concerns.

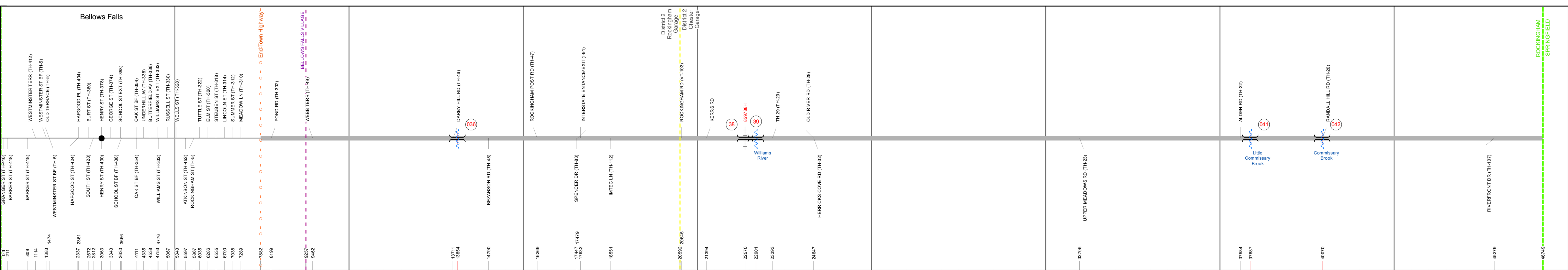
DISTRICT	TOWN	ROUTE
2	ROCKINGHAM	US-5



**Stick Diagram**

- Town Boundary
- Village/UC Boundaries
- District Boundaries
- State/Town Highway Change
- Divided Highway Limits
- Ghost Section Boundary
- FAU Limits
- Streams
- Town Center
- Primary Structures
- Secondary Structures
- Stations (Feet)
- Railroad Crossings
- Divided State Highway
- State Highway
- Divided Class 1 Town Highway
- Class 1 Town Highway

Scale: 1 INCH = 2000 FEET



## DESCRIPTION BLOCK

**Culvert 36:**  
Culvert - 1941  
Structure No. 300113003613141  
Length: 10'  
Under Clearance: 5.0'  
Facility Carried: US5  
Bridge Type: R.C. BOX  
Features Intersected: BROOK  
Maintenance: State

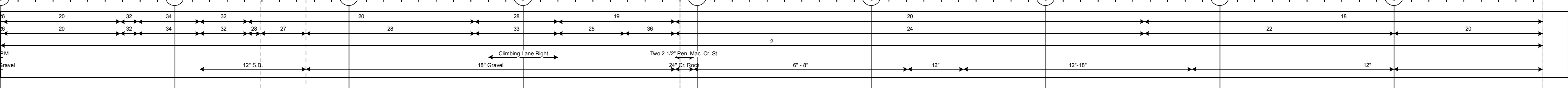
**Bridge 38:**  
Girder and floorbeam system - 1929  
Structure No. 200113003813142  
Length: 59'  
Width: 21.5'  
Under Clearance: 31.67'  
Facility Carried: US 00005 ML  
Bridge Type: RIVETED TWO GIRDER  
Features Intersected: US 5 OVER GREEN MT RR  
Surface: Bituminous  
Maintenance/Ownership: State

**Bridge 39:**  
Truss - deck - 1929  
Structure No. 200113003913142  
Length: 250'  
Width: 23.1'  
Facility Carried: US 00005 ML  
Bridge Type: STEEL DECK TRUSS  
Features Intersected: WILLIAMS RIVER  
1  
Surface: Bituminous  
Maintenance/Ownership: State

**Culvert 41:**  
Culvert - 1937  
Structure No. 300113004113141  
Length: 12'  
Under Clearance: 6.0'  
Facility Carried: US5  
Bridge Type: R.C. BOX  
Features Intersected: LITTLE COMMISSARY BK  
Maintenance: State

**Culvert 42:**  
Culvert - 1937  
Structure No. 300113004213141  
Length: 14'  
Under Clearance: 8.0'  
Facility Carried: US5  
Bridge Type: R.C. BOX  
Features Intersected: COMMISSARY BROOK  
Maintenance: State


### Road Widths



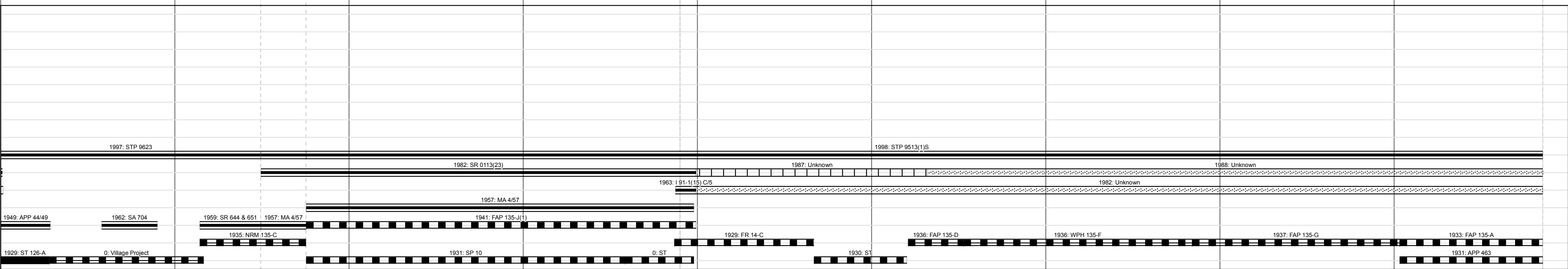
### Curves



### Grades




### Historic Projects




### Maintenance Garage




### Traffic Counters




### Functional Class



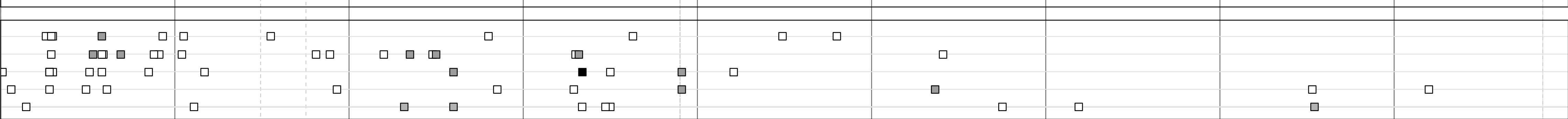
### Speed Zone



### AADT Counts



### Crash Locations



<p><b>Historic Projects</b></p> <ul style="list-style-type: none"> <li>Retreatment</li> <li>Resurface</li> <li>Unknown</li> <li>Bituminous Mix</li> <li>Skimpy Mix</li> <li>Bituminous Seal</li> <li>Gravel</li> <li>Surface Treated Gravel</li> <li>Plant Mix</li> <li>Reclaimed Base and Bituminous Concrete</li> <li>Concrete</li> </ul>	<p><b>Functional Class</b></p> <ul style="list-style-type: none"> <li>1</li> <li>2</li> <li>3</li> <li>4</li> <li>5</li> <li>6</li> <li>7</li> <li>8</li> <li>9</li> <li>10</li> <li>11</li> <li>12</li> <li>13</li> <li>14</li> <li>15</li> <li>16</li> <li>17</li> <li>18</li> <li>19</li> </ul> <p><b>Speed Zones</b></p> <ul style="list-style-type: none"> <li>25</li> <li>30</li> <li>35</li> <li>40</li> <li>45</li> <li>50</li> <li>55</li> <li>60</li> <li>65</li> </ul>	<p><b>Curves</b></p> <ul style="list-style-type: none"> <li>Left</li> <li>Right</li> </ul> <p><b>Grades</b></p> <ul style="list-style-type: none"> <li>grade up</li> <li>grade down</li> </ul>	<p><b>Road Widths</b></p> <p>(ft)</p>	<p><b>Traffic Counters</b></p> <p>(counter ID)</p>	<p><b>AADT</b></p> <p>(count)</p>	<p><b>Crash Locations</b></p> <ul style="list-style-type: none"> <li>Fatal</li> <li>Injury</li> <li>Property Damage Only</li> <li>Unknown Crash Type</li> </ul>	<p><b>Mileage by Functional Class By Sheet</b></p> <p>0113 2 - Rural - Principal Arterial 0.571 0113 7 - Rural - Major Collector 8.282</p>	<p><b>Mileage by Town By Sheet</b></p> <p>ROCKINGHAM - U005-1314 8.854 of 8.854</p>	<p><b>DISTRICT</b></p> <p>2</p>	<p><b>TOWN</b></p> <p>ROCKINGHAM</p>	<p><b>Date:</b> 05/22/14</p>	<p><b>ROUTE</b></p> <p>US-5</p> <p>ETE mileage: 31.56 to 40.414</p>
<p><b>Total Mileage: 8.854 mi</b></p>								<p><b>Total Mileage: 8.854 mi</b></p>		<p><b>1 of 1</b></p> <p>TWN mileage: 0.0 to 8.854</p>	<p><b>ROUTE</b></p> <p>US-5</p>	