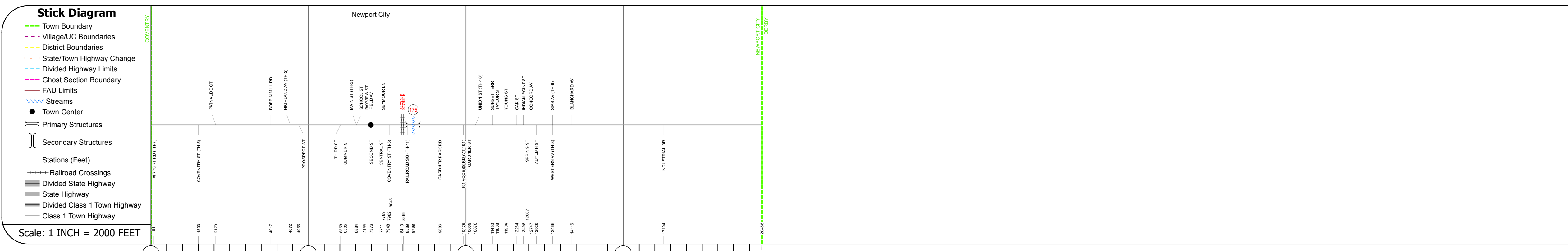
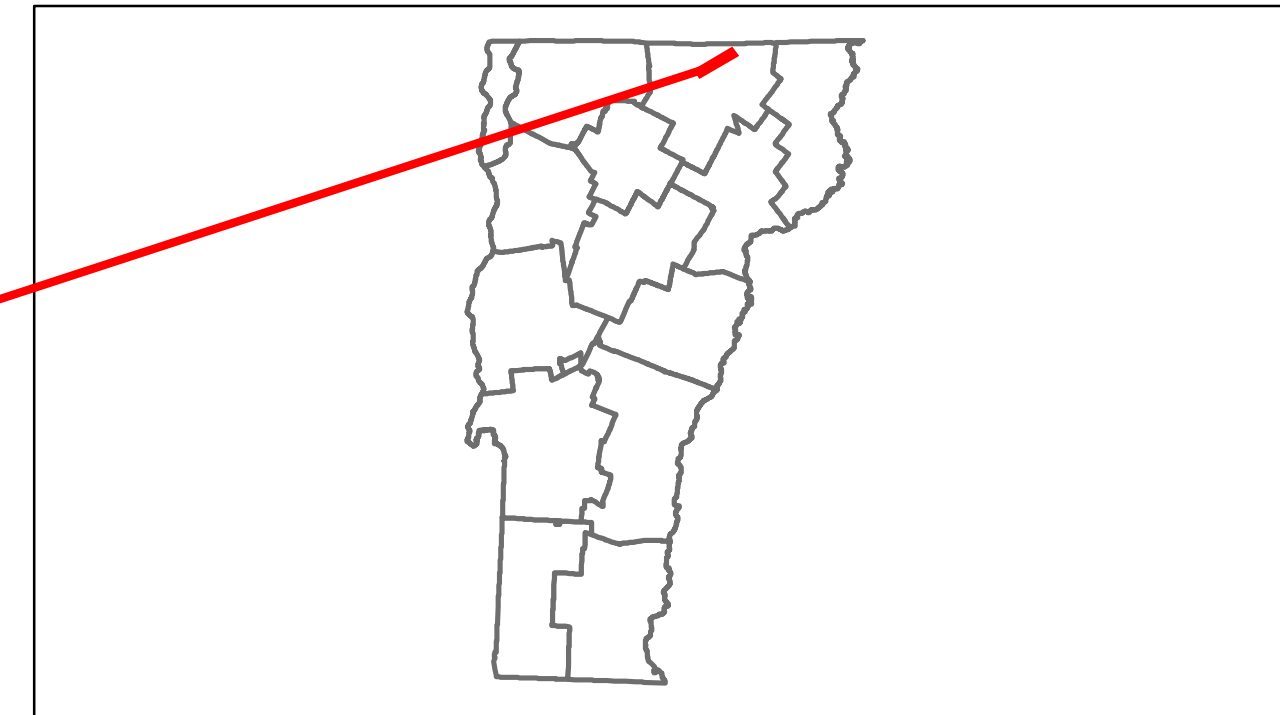




# Route Log Progress Chart



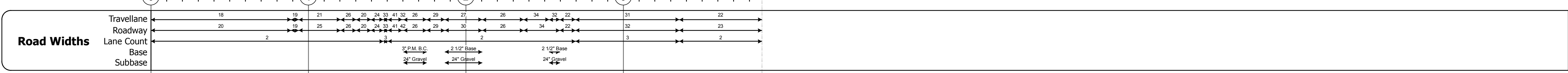
**DRAFT**  
Please Note: Errors and Omissions May Exist.  
Contact the VTrans Mapping Unit with questions or concerns.

DISTRICT	TOWN	ROUTE
9	NEWPORT CITY	US-5


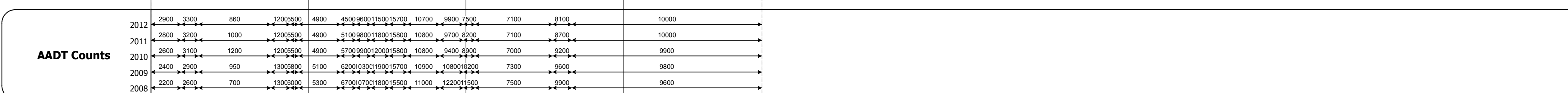

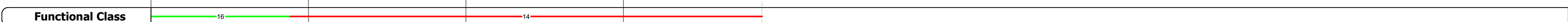



## DESCRIPTION BLOCK

**Bridge 175:**  
Stringer/multi-beam or girder - 1927  
Structure No. 200034017510152  
Length: 320'  
Width: 29.3'  
Facility Carried: US 00005 ML  
Bridge Type: 8 SPAN ROLLED BEAM  
Features Intersected: LAKE MEMPHREMAGOG  
Surface: Bituminous  
Maintenance/Ownership: City/Municipal



**Maintenance Garage** (Not State Maintained)



<b>Historic Projects</b> Retreatment, Resurface, Unknown, Bituminous Mix, Skimmy Mix, Bituminous Seal, Concrete, Bituminous, Concrete, Gravel, Surface Treated, Plant Mix, Reclaimed Base and Bituminous Concrete	<b>Functional Class</b> 1, 2, 3, 4, 5, 6, 7, 8, 9, 10, 11, 12, 13, 14, 15, 16, 17, 18, 19	<b>Curves</b> Left, Right	<b>Grades</b> grade up, grade down	<b>Road Widths</b> (ft)	<b>Traffic Counters</b> (counter ID)	<b>AADT</b> (count)	<b>Crash Locations</b> Fatal, Injury, Property Damage Only, Unknown Crash Type	<b>Mileage by Functional Class By Sheet</b> 034-2 14 - Urban - Principal Arterial - other 2.995 0113 16 - Urban - Minor Arterial 0.885	<b>Mileage by Town By Sheet</b> NEWPORT CITY - U005-1015 3.88 of 3.88	<b>DISTRICT</b> 9	<b>TOWN</b> NEWPORT CITY	<b>Date:</b> 05/22/14	<b>ROUTE</b> US-5 ETE mileage: 182.5 to 186.38
<b>Total Mileage: 3.880 mi</b>								<b>Total Mileage: 3.88 mi</b>		<b>1 of 1</b> TWN mileage: 0.0 to 3.88	<b>ROUTE</b> US-5		