

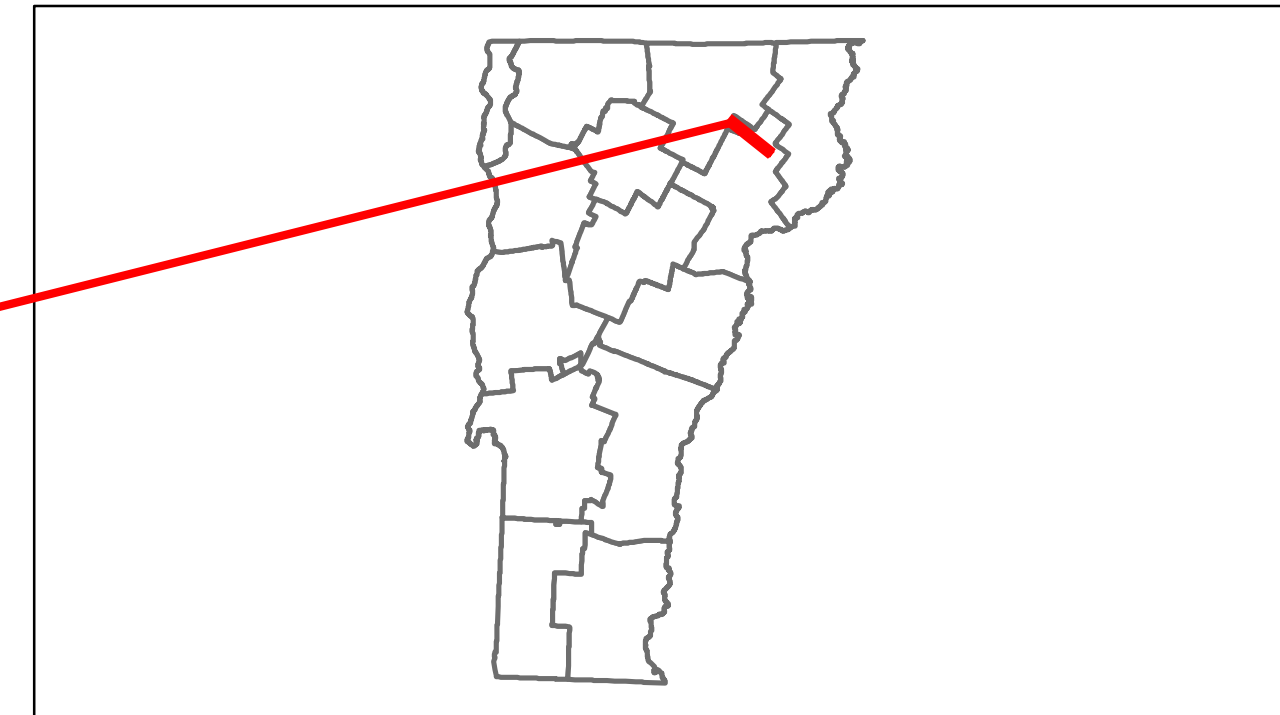


# Route Log Progress Chart

**DRAFT**

Please Note: Errors and Omissions May Exist.  
Contact the VTrans Mapping Unit with questions or concerns.

DISTRICT	TOWN	ROUTE
7	SUTTON	US-5



**Stick Diagram**

- Town Boundary
- Village/UC Boundaries
- District Boundaries
- State/Town Highway Change
- Divided Highway Limits
- Ghost Section Boundary
- FAU Limits
- Streams
- Town Center
- Primary Structures
- Secondary Structures
- Stations (Feet)
- Railroad Crossings
- Divided State Highway
- State Highway
- Divided Class 1 Town Highway
- Class 1 Town Highway

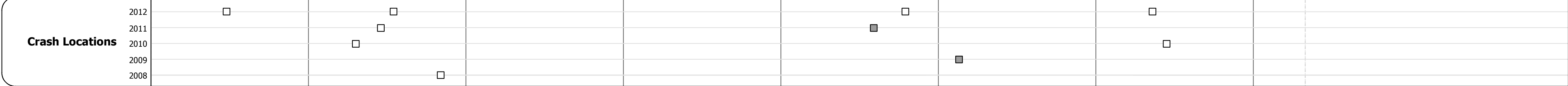
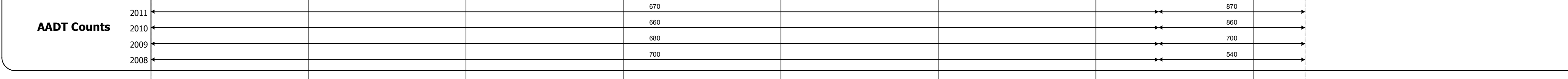



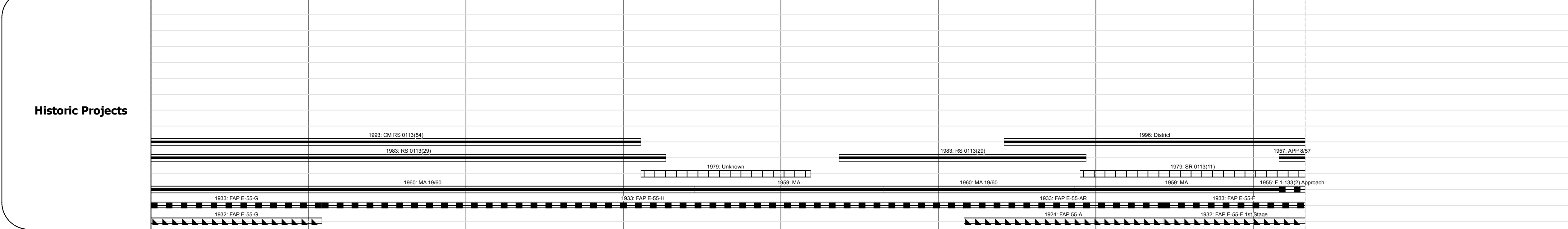

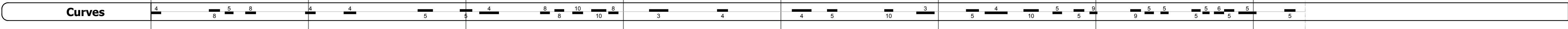
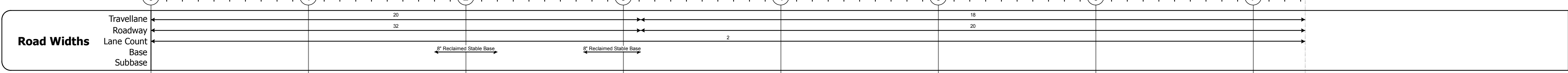
Scale: 1 INCH = 2000 FEET



## DESCRIPTION BLOCK

**Culvert 151:**  
Culvert - 1960  
Structure No. 300113015103141  
Length: 7'  
Under Clearance: 5.0'  
Facility Carried: US5  
Bridge Type: CGMPPA  
Features Intersected: BROOK  
Maintenance: State

**Culvert 154:**  
Culvert - 1955  
Structure No. 300113015403141  
Length: 13'  
Under Clearance: 4.0'  
Facility Carried: US5  
Bridge Type: RC BOX CULVERT  
Features Intersected: SWAMP  
Maintenance: State



<p><b>Historic Projects</b></p> <ul style="list-style-type: none"> <li>Retreatment</li> <li>Resurface</li> <li>Unknown</li> <li>Bituminous Mix</li> <li>Skimny Mix</li> <li>Bituminous Seal</li> <li>Gravel</li> <li>Surface Treated Gravel</li> <li>Plant Mix</li> <li>Reclaimed Base and Bituminous Concrete</li> <li>Concrete</li> </ul>	<p><b>Functional Class</b></p> <ul style="list-style-type: none"> <li>1 (Blue)</li> <li>2 (Red)</li> <li>3 (Green)</li> <li>4 (Yellow)</li> <li>5 (Cyan)</li> <li>6 (Magenta)</li> <li>7 (Pink)</li> <li>8 (Orange)</li> <li>9 (Light Blue)</li> <li>10 (Light Green)</li> <li>11 (Light Yellow)</li> <li>12 (Light Cyan)</li> <li>13 (Light Magenta)</li> <li>14 (Light Orange)</li> <li>15 (Light Blue)</li> <li>16 (Light Green)</li> <li>17 (Light Yellow)</li> <li>18 (Light Cyan)</li> <li>19 (Light Magenta)</li> </ul> <p><b>Speed Zones</b></p> <ul style="list-style-type: none"> <li>25</li> <li>30</li> <li>35</li> <li>40</li> <li>45</li> <li>50</li> <li>55</li> <li>60</li> <li>65</li> </ul>	<p><b>Curves</b></p> <ul style="list-style-type: none"> <li>Left</li> <li>Right</li> </ul> <p><b>Grades</b></p> <ul style="list-style-type: none"> <li>grade up</li> <li>grade down</li> </ul>	<p><b>Road Widths</b></p> <p>(ft)</p>	<p><b>Traffic Counters</b></p> <p>(counter ID)</p>	<p><b>AADT</b></p> <p>(count)</p>	<p><b>Crash Locations</b></p> <ul style="list-style-type: none"> <li>Fatal</li> <li>Injury</li> <li>Property Damage Only</li> <li>Unknown Crash Type</li> </ul>	<p><b>Mileage by Functional Class By Sheet</b></p> <p>0113 7 - Rural - Major collector 7.329</p>	<p><b>Mileage by Town By Sheet</b></p> <p>SUTTON - U005-0314 7.329 of 7.329</p>	<p><b>DISTRICT</b></p> <p>7</p>	<p><b>TOWN</b></p> <p>SUTTON</p>	<p><b>Date:</b> 05/22/14</p>	<p><b>ROUTE</b></p> <p>US-5</p> <p>ETE mileage: 154.742 to 162.071</p>
<p><b>Total Mileage: 7.329 mi</b></p>								<p><b>Total Mileage: 7.329 mi</b></p>		<p><b>1 of 1</b></p> <p>TWN mileage: 0.0 to 7.329</p>	<p><b>ROUTE</b></p> <p>US-5</p>	