Route Log Progress Chart

DRAFT

Please Note: Errors and Omissions May Exist.
Contact the VTrans Mapping Unit with questions or concerns.

DISTRICT	TOWN	ROUTE
6	MIDDLESEX	NSH-9360

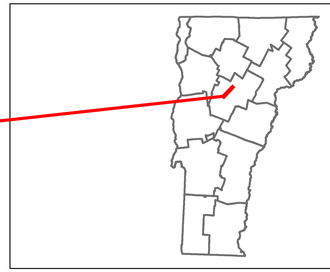

Base Map

1 in = 2,000 feet

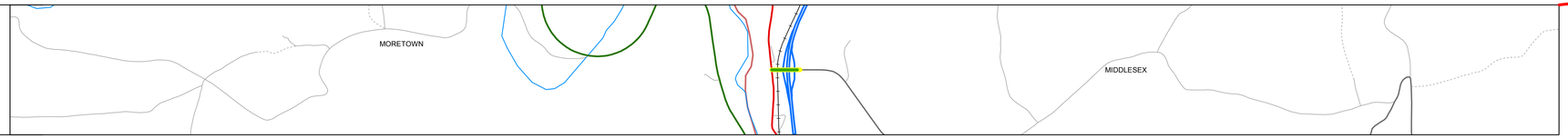

Stick Diagram

- Town Boundary
- Village/UC Boundaries
- District Boundaries
- State/Town Highway Change
- Divided Highway Limits
- Ghost Section Boundary
- FAU Limits
- Streams
- Town Center
- Primary Structures
- Secondary Structures
- Stations (Feet)
- Railroad Crossings
- Divided State Highway
- State Highway
- Divided Class 1 Town Highway
- Class 1 Town Highway

Scale: 1 INCH = 2000 FEET

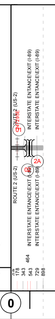

Road Widths

Travellane 10 24
Roadway 10 44
Lane Count
Base Crushed Stone
Subbase Crushed Rock

Curves

Grades

Historic Projects

Maintenance Garage

Traffic Counters

66W404

Functional Class

7

Speed Zone

AADT Counts

2012 20C2700
2011 10C2700
2010 00C2600
2009 40C2900
2008 70C3100

Crash Locations

2012
2011
2010
2009
2008

DESCRIPTION BLOCK

Bridge 1:
Stringer/multi-beam or girder - 1960
Structure No. 201284000112102
Length: 84'
Width: 44.0'
Under Clearance: 23.58'
Facility Carried: VT 00936 SPUR
Bridge Type: ROLLED BEAM
Features Intersected: MDLSX SH OVER NEC RR
Surface: Bituminous
Maintenance/Ownership: State

Bridge 2:
Stringer/multi-beam or girder - 1960
Structure No. 200089045S12102
Length: 109'
Height: 0.0'
Weight Limit: 0
Facility Carried: I 00089 ML
Bridge Type: STEEL BEAM
Features Intersected: I 89 OVER MDLSX S.H.

Bridge 2A:
Stringer/multi-beam or girder - 1960
Structure No. 200089045N12102
Length: 109'
Height: 0.0'
Weight Limit: 0
Facility Carried: I 00089 ML
Bridge Type: STEEL BEAM
Features Intersected: I 89 OVER MDSLX S.H.

Historic Projects

- Retreatment
- Resurface
- Unknown
- Bituminous Mix
- Skinny Mix
- Bituminous Seal
- Bituminous Concrete
- Bituminous Macadam
- Cold Plane and Bituminous Concrete
- Concrete
- Gravel
- Surface Treated Gravel
- Plant Mix
- Reclaimed Base and Bituminous Concrete

Functional Class

1 7 12 17
2 8 14 19
6 11 16

Speed Zones

SPEED LIMIT 25 30 35 40 45 50 55 60 65

Curves

- Left
- Right

Grades

- grade up
- grade down

Road Widths

(ft)

Traffic Counters

(counter ID)

AADT

(count)

Crash Locations

- Fatal
- Injury
- Property Damage Only
- Unknown Crash Type

Mileage by Functional Class By Sheet

1284	7 - Rural - Major Collector	0.170

Total Mileage: 0.170 mi

Mileage by Town By Sheet

MIDDLESEX - S93601210	0.17 of 0.17

Total Mileage: 0.17 mi

DISTRICT	TOWN	Date: 05/22/14	ROUTE
6	MIDDLESEX	1 of 1 TWN mileage: 0.0 to 0.17	NSH-9360 ETE mileage: 0.0 to 0.17