



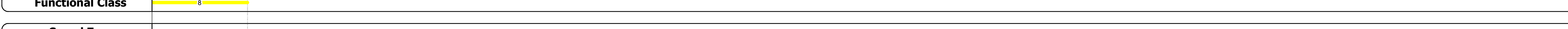





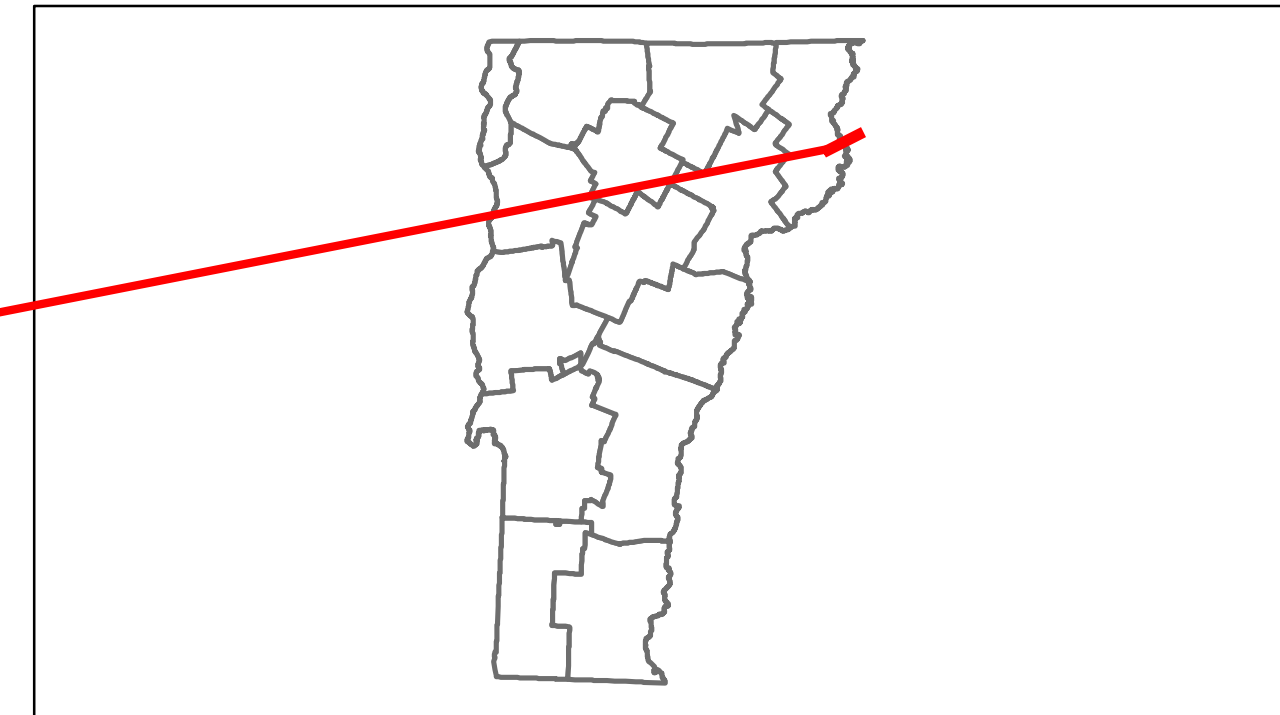


# Route Log Progress Chart

**DRAFT**

Please Note: Errors and Omissions May Exist.  
Contact the VTrans Mapping Unit with questions or concerns.

DISTRICT	TOWN	ROUTE
7	MAIDSTONE	NSH-9330



## DESCRIPTION BLOCK

Bridge 1:  
Truss - thru - 1893  
Structure No. 200000000105152  
Length: 196'  
Height: 19.0'  
Width: 15.1'  
Weight Limit: 20  
Facility Carried: VT 00933 ML  
Bridge Type: PIN + EYE BAR TRUSS  
Features Intersected: CONNECTICUT RIVER  
1  
Surface: Timber  
Maintenance/Ownership: State

<b>Historic Projects</b> Retreatment, Resurface, Unknown, Bituminous Mix, Skimmy Mix, Bituminous Seal, Bituminous Concrete, Concrete, Gravel, Surface Treated Gravel, Plant Mix, Reclaimed Base and Bituminous Concrete, Concrete	<b>Functional Class</b> 1, 2, 3, 4, 5, 6, 7, 8, 9, 10, 11, 12, 13, 14, 15, 16, 17, 18, 19	<b>Curves</b> Left, Right <b>Grades</b> grade up, grade down	<b>Road Widths</b> (ft) <b>Traffic Counters</b> (counter ID)	<b>AADT</b> (count) <b>Crash Locations</b> Fatal, Injury, Property Damage Only, Unknown Crash Type	<b>Mileage by Functional Class By Sheet</b> 8 - Rural - Minor collector 0.602 <b>Total Mileage: 0.602 mi</b>	<b>Mileage by Town By Sheet</b> MAIDSTONE - S93300515 0.602 of 0.602 <b>Total Mileage: 0.602 mi</b>	<b>DISTRICT</b> 7	<b>TOWN</b> MAIDSTONE	<b>Date:</b> 05/22/14 <b>1 of 1</b> <b>TWN mileage:</b> 0.0 to 0.602	<b>ROUTE</b> NSH-9330 <b>ETE mileage:</b> 0.0 to 0.602
--	--	---	---	---	--	---	----------------------	--------------------------	--	--