




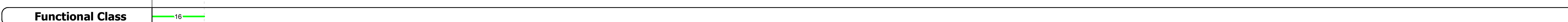





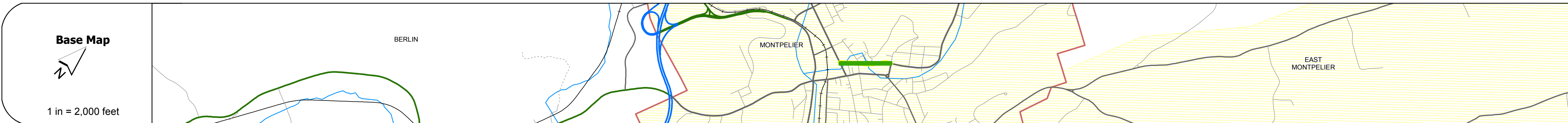
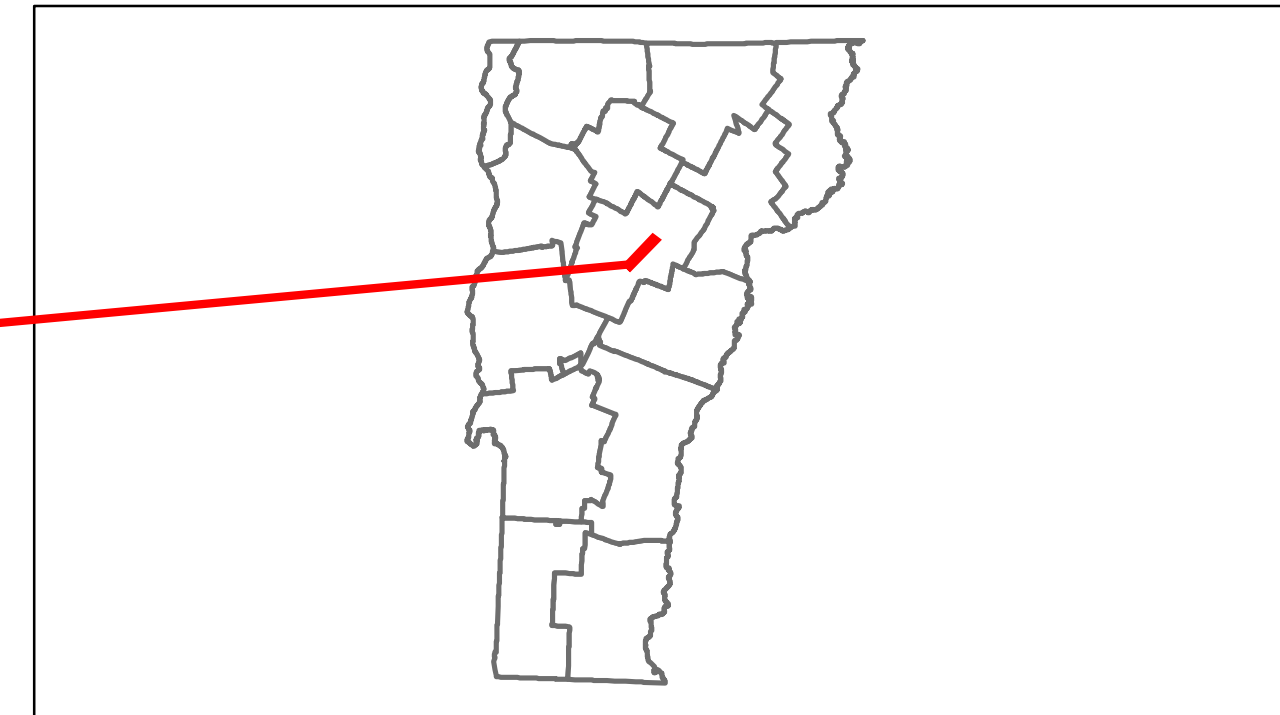


# Route Log Progress Chart

**DRAFT**

Please Note: Errors and Omissions May Exist.  
Contact the VTrans Mapping Unit with questions or concerns.

DISTRICT	TOWN	ROUTE
6	MONTPELIER	Min-6412



DESCRIPTION BLOCK	

<b>Historic Projects</b> Retreatment, Resurface, Unknown, Bituminous Mix, Skimmy Mix, Bituminous Seal, Bituminous Concrete, Concrete, Surface Treated Gravel, Plant Mix, Reclaimed Base and Bituminous Concrete	<b>Functional Class</b> 1, 2, 6, 7, 8, 11, 12, 14, 16, 17, 19	<b>Curves</b> Left, Right	<b>Road Widths</b> Traffic Counters (counter ID)	<b>AADT</b> Crash Locations: Fatal, Injury, Property Damage Only, Unknown Crash Type	<b>Mileage by Functional Class By Sheet</b> 6412 16 - Urban - Minor Arterial 0.330 <b>Total Mileage: 0.330 mi</b>	<b>Mileage by Town By Sheet</b> MONTPELIER - S64121211 0.33 of 0.33 <b>Total Mileage: 0.33 mi</b>	<b>DISTRICT</b> 6	<b>TOWN</b> MONTPELIER	Date: 05/22/14 <b>ROUTE</b> Min-6412 ETE mileage: 0.0 to 0.33
<b>1 of 1</b> TWN mileage: 0.0 to 0.33									