

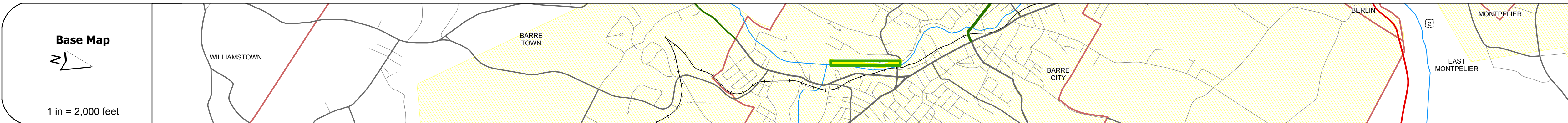
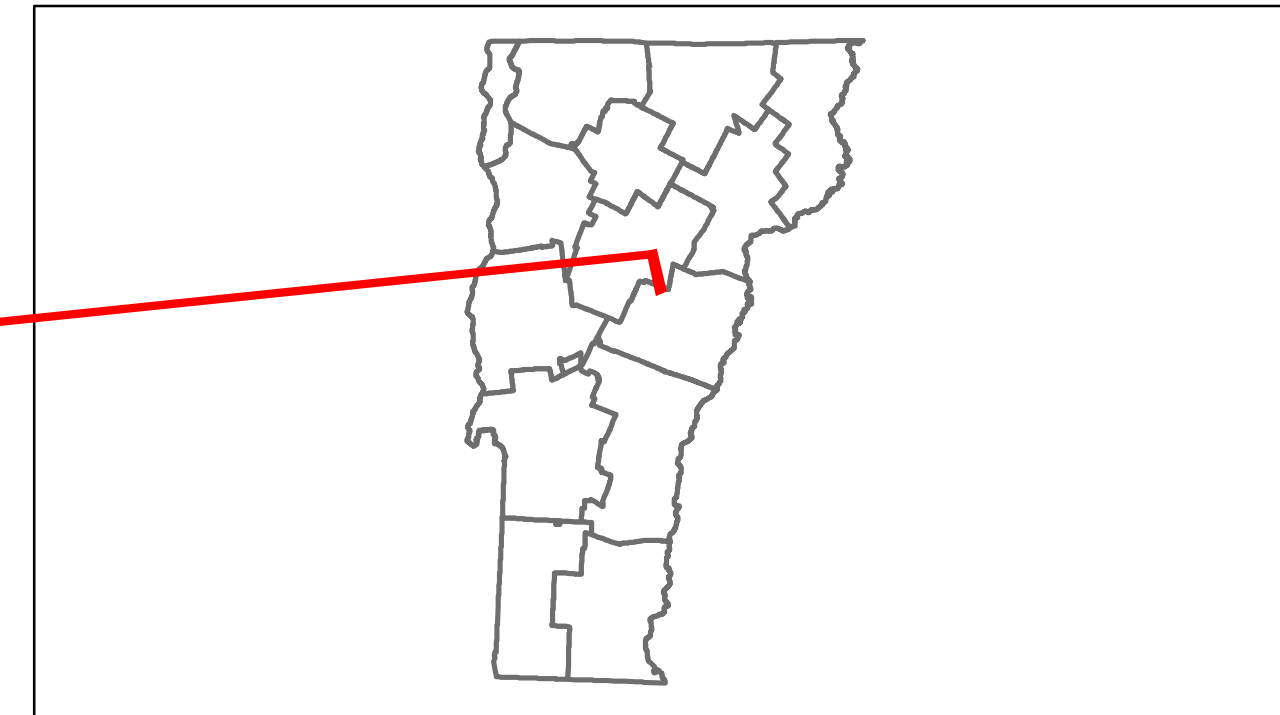


# Route Log Progress Chart


**DRAFT**

Please Note: Errors and Omissions May Exist.  
Contact the VTrans Mapping Unit with questions or concerns.

DISTRICT	TOWN	ROUTE
6	BARRE CITY	Min-6005



## DESCRIPTION BLOCK



## Curves

## Grades





## Maintenance Garage

## Traffic Counters

## Functional Class

## Speed Zone



<b>Historic Projects</b> Retreatment, Resurface, Unknown, Bituminous Mix, Skippy Mix, Bituminous Seal, Bituminous Concrete, Concrete, Gravel, Surface Treated Gravel, Plant Mix, Reclaimed Base and Bituminous Concrete, Concrete	<b>Functional Class</b> 1, 2, 6, 7, 8, 11, 12, 14, 16, 17, 19	<b>Curves</b> Left, Right	<b>Road Widths</b> (ft)	<b>AADT</b> (count)	<b>Mileage by Functional Class By Sheet</b> 6005 17 - Urban - collector 0.420	<b>Mileage by Town By Sheet</b> BARRE CITY - S60051201 0.42 of 0.42	<b>DISTRICT</b> 6	<b>TOWN</b> BARRE CITY	<b>Date:</b> 05/22/14	<b>ROUTE</b> Min-6005 ETE mileage: 0.0 to 0.42
<b>Crash Locations</b> Fatal, Injury, Property Damage Only, Unknown Crash Type	<b>Speed Zones</b> 25, 30, 35, 40, 45, 50, 55, 60, 65	<b>Grades</b> grade up, grade down	<b>Traffic Counters</b> (counter ID)	<b>Total Mileage:</b> 0.420 mi	<b>Total Mileage:</b> 0.42 mi	<b>1 of 1</b> TWN mileage: 0.0 to 0.42				