


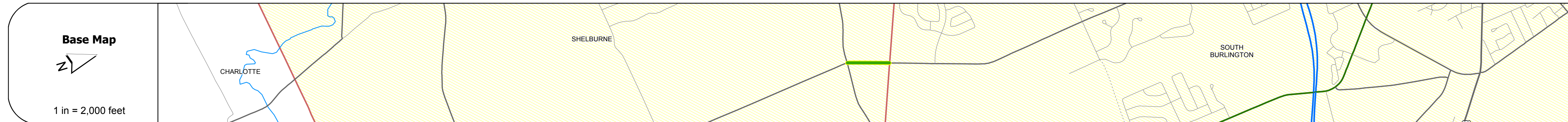
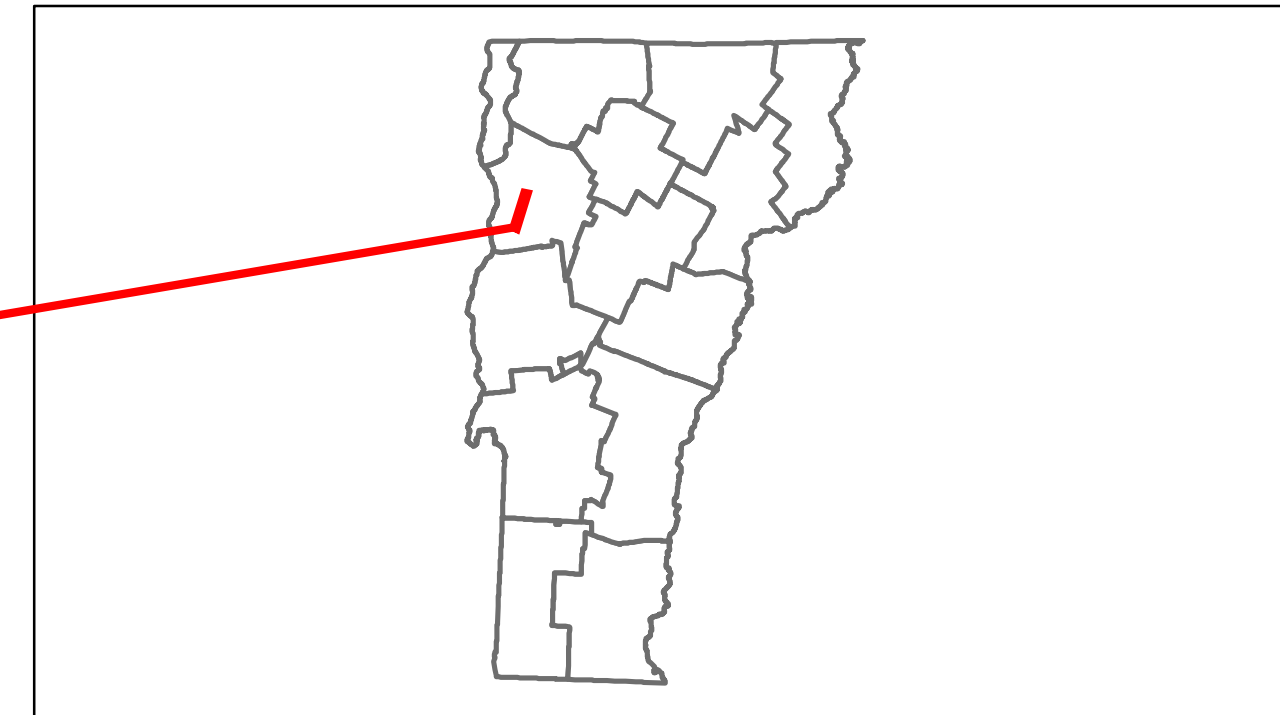


## Route Log Progress Chart

**DRAFT**

Please Note: Errors and Omissions May Exist.  
Contact the VTrans Mapping Unit with questions or concerns.

DISTRICT	TOWN	ROUTE
5	SHELburnE	Urb-5708



Road Widths	Travellane 23 Roadway 24 Lane Count Base Subbase
-------------	--

Curves	
--------	--

Grades	
--------	--

Historic Projects	0: Unknown
-------------------	------------

Maintenance Garage	
--------------------	--

Traffic Counters	
------------------	--

Functional Class	17
------------------	----

Speed Zone	
------------	--

AADT Counts	2012: 4200 2011: 4200 2010: 4200 2009: 4200 2008: 4100
-------------	--

Crash Locations	2012: 0 2011: 0 2010: 0 2009: 0 2008: 0
-----------------	---

### DESCRIPTION BLOCK

<b>Historic Projects</b> Retirement, Resurface, Unknown, Bituminous Mix, Skimny Mix, Bituminous Seal, Bituminous Concrete, Concrete, Gravel, Surface Treated Gravel, Plant Mix, Reclaimed Base and Bituminous Concrete, Concrete	<b>Functional Class</b> 1-19, 7-14, 6-16, 11-12	<b>Curves</b> Left, Right	<b>Road Widths</b> Traffic Counters (counter ID)	<b>AADT</b> Crash Locations: Fatal, Injury, Property Damage Only, Unknown Crash Type	<b>Mileage by Functional Class By Sheet</b> 5708 17 - Urban - Collector 0.270	<b>Mileage by Town By Sheet</b> SHELburnE - S57080413 0.27 of 0.27	<b>DISTRICT</b> 5	<b>TOWN</b> SHELburnE	Date: 05/22/14	<b>ROUTE</b> Urb-5708 ETE mileage: 0.0 to 0.27
					Total Mileage: 0.270 mi				Total Mileage: 0.27 mi	