




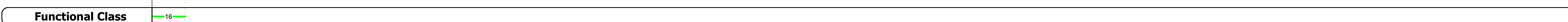


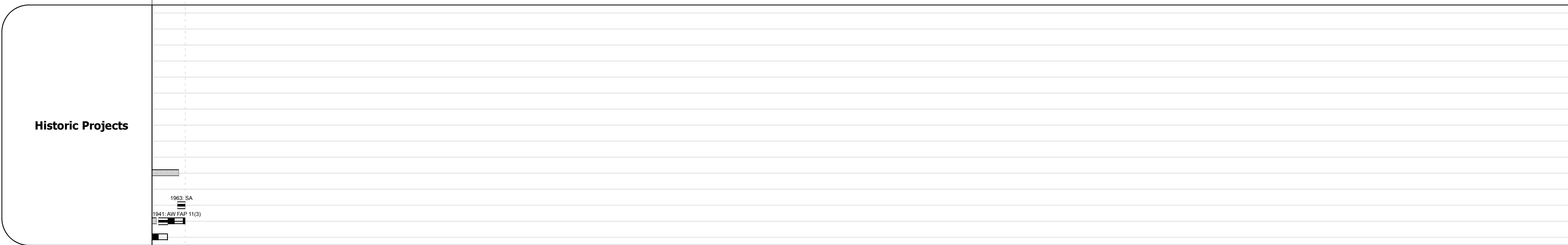



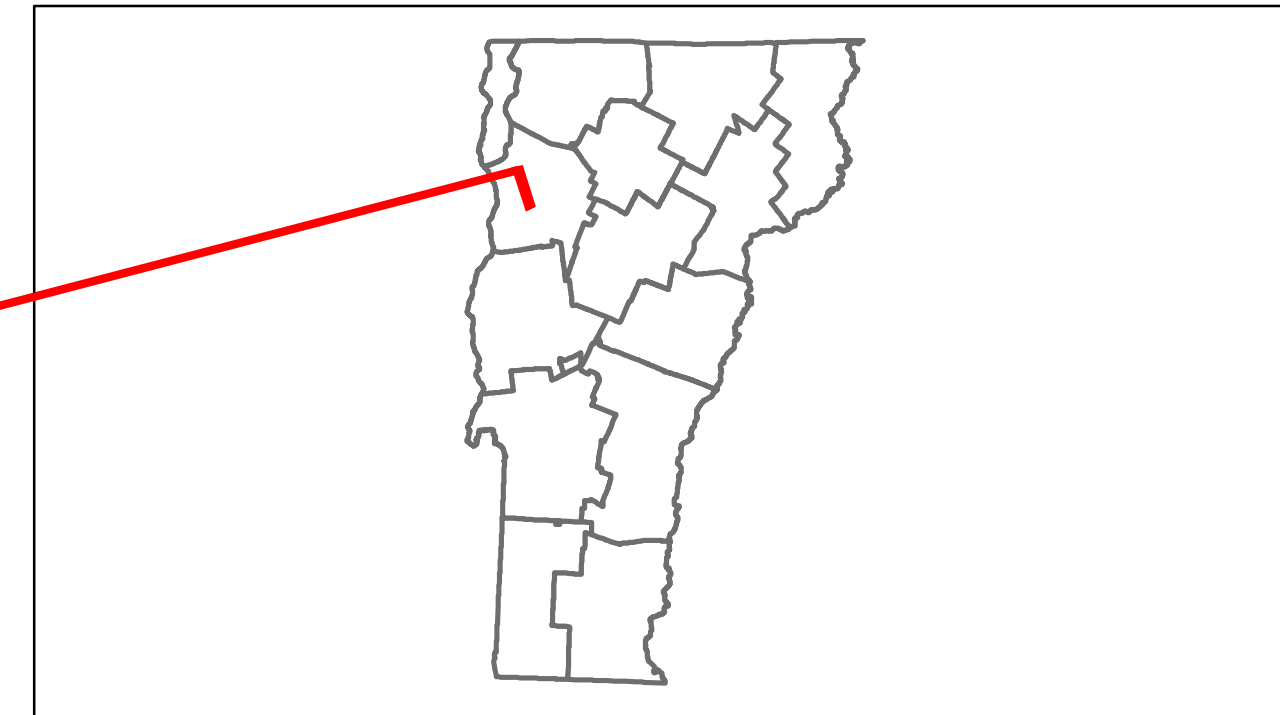


Route Log Progress Chart

DRAFT

Please Note: Errors and Omissions May Exist.
Contact the VTrans Mapping Unit with questions or concerns.

DISTRICT	TOWN	ROUTE
5	COLCHESTER	Urb-5602



DESCRIPTION BLOCK

Historic Projects Retreatment, Resurface, Unknown, Bituminous Mix, Skimmy Mix, Bituminous Seal, Bituminous Concrete, Concrete, Gravel, Surface Treated Gravel, Plant Mix, Reclaimed Base and Bituminous Concrete	Functional Class 1, 2, 6, 7, 8, 11, 12, 14, 16, 17, 19	Curves Left, Right Grades grade up, grade down	Road Widths (ft) Traffic Counters (counter ID)	AADT (count) Crash Locations Fatal, Injury, Property Damage Only, Unknown Crash Type	Mileage by Functional Class By Sheet 5602 16 - Urban - Minor Arterial 0.210 Total Mileage: 0.210 mi	Mileage by Town By Sheet COLCHESTER - S56020405 0.21 of 0.21 Total Mileage: 0.21 mi	DISTRICT 5	TOWN COLCHESTER	Date: 05/22/14 1 of 1 TWN mileage: 0.0 to 0.21	ROUTE Urb-5602 ETE mileage: 0.0 to 0.21
--	--	---	---	---	---	---	----------------------	---------------------------	---	---