Route Log Progress Chart

DRAFT

Please Note: Errors and Omissions May Exist.
Contact the VTrans Mapping Unit with questions or concerns.

DISTRICT	TOWN	ROUTE
5	BURLINGTON	Urb-5046

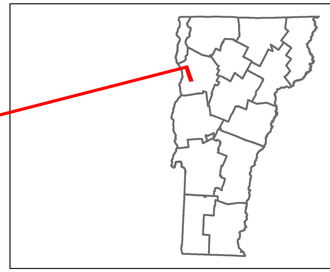

Base Map

1 in = 2,000 feet

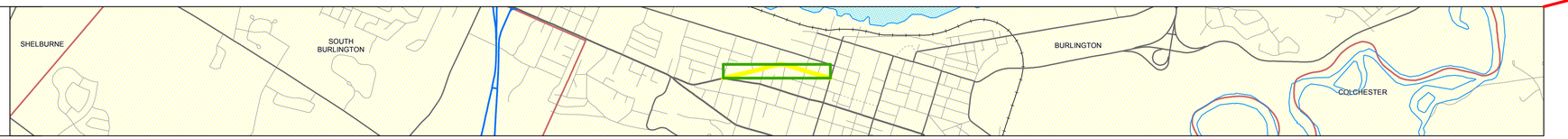

Stick Diagram

- Town Boundary
- Village/UC Boundaries
- District Boundaries
- State/Town Highway Change
- Divided Highway Limits
- Ghost Section Boundary
- FAU Limits
- Streams
- Town Center
- Primary Structures
- Secondary Structures
- Stations (Feet)
- Railroad Crossings
- Divided State Highway
- State Highway
- Divided Class 1 Town Highway
- Class 1 Town Highway

Scale: 1 INCH = 2000 FEET

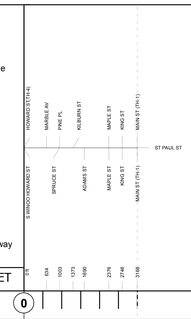

Road Widths

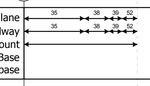

Curves

Grades

Historic Projects

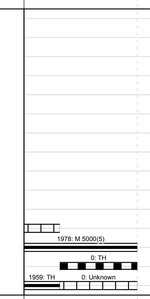

Maintenance Garage

(Not State Maintained)

Traffic Counters

S6D157 S6D163 S6D461

Functional Class

17

Speed Zone

AADT Counts

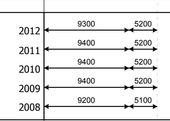

Crash Locations

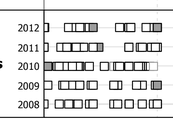

DESCRIPTION BLOCK

Historic Projects

- Retreatment
- Resurface
- Unknown
- Bituminous Mix
- Skinny Mix
- Bituminous Seal
- Bituminous Concrete
- Bituminous Macadam
- Cold Plane and Bituminous Concrete
- Concrete
- Gravel
- Surface Treated Gravel
- Plant Mix
- Reclaimed Base and Bituminous Concrete

Functional Class

1, 7, 12, 17, 2, 8, 14, 19, 6, 11, 16

Speed Zones

25, 30, 35, 40, 45, 50, 55, 60, 65

Curves

Left, Right

Grades

grade up, grade down

Road Widths

(ft)

Traffic Counters

(counter ID)

AADT

(count)

Crash Locations

Fatal, Injury, Property Damage Only, Unknown Crash Type

Mileage by Functional Class By Sheet

5046	17 - Urban - Collector	0.600

Total Mileage: 0.600 mi

Mileage by Town By Sheet

BURLINGTON - S50460403	0.6 of 0.6

Total Mileage: 0.6 mi

DISTRICT	TOWN	Date: 05/22/14	ROUTE
5	BURLINGTON	1 of 1 TWN mileage: 0.0 to 0.6	Urb-5046 ETE mileage: 0.0 to 0.6