


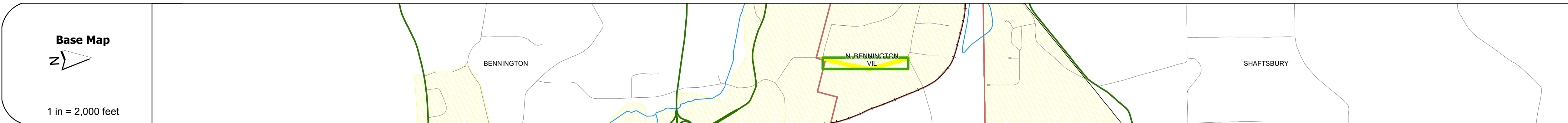
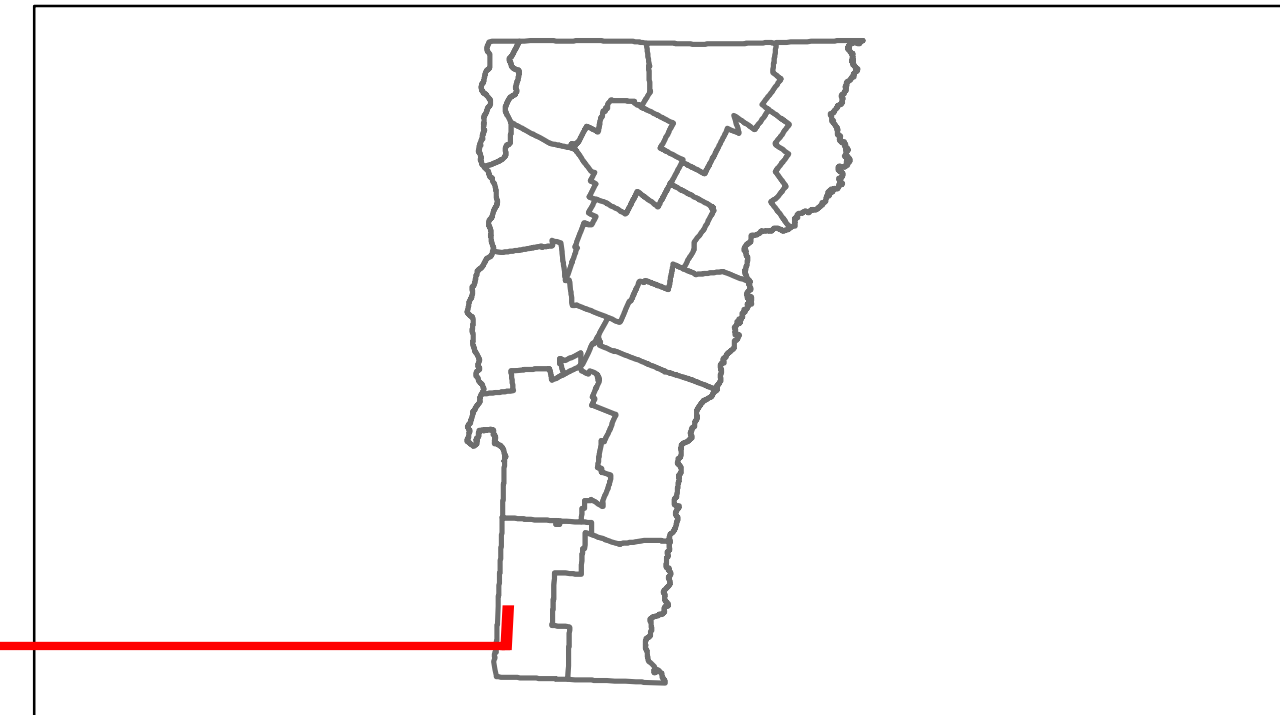


# Route Log Progress Chart

**DRAFT**

Please Note: Errors and Omissions May Exist.  
Contact the VTrans Mapping Unit with questions or concerns.

DISTRICT	TOWN	ROUTE
1	BENNINGTON	Min-1202



<b>Curves</b>	
---------------	--

<b>Grades</b>	
---------------	--





<b>Maintenance Garage</b>	(Not State Maintained)
---------------------------	------------------------

<b>Traffic Counters</b>	0
-------------------------	---

<b>Functional Class</b>	17
-------------------------	----

<b>Speed Zone</b>	
-------------------	--



## DESCRIPTION BLOCK

<b>Historic Projects</b> Retreatment, Resurface, Unknown, Bituminous Mix, Skimmy Mix, Bituminous Seal, Bituminous Concrete, Concrete, Gravel, Surface Treated Gravel, Plant Mix, Reclaimed Base and Bituminous Concrete	<b>Functional Class</b> Legend for classes 1-19 and Speed Zones 25-65	<b>Curves</b> Left, Right, Grades (up/down)	<b>Road Widths</b> Traffic Counters (counter ID)	<b>AADT</b> Crash Locations (Fatal, Injury, Property Damage Only, Unknown Crash Type)	<b>Mileage by Functional Class By Sheet</b> 1202 17 - Urban - collector 0.530 <b>Total Mileage: 0.530 mi</b>	<b>Mileage by Town By Sheet</b> BENNINGTON - S12020202 0.53 of 0.53 <b>Total Mileage: 0.53 mi</b>	<b>DISTRICT</b> 1	<b>TOWN</b> BENNINGTON	Date: 05/21/14 <b>1 of 1</b> TWN mileage: 0.0 to 0.53	<b>ROUTE</b> Min-1202 ETE mileage: 0.0 to 0.53
--	--	--	---	--	--	---	----------------------	---------------------------	---	--