Route Log Progress Chart

DRAFT

Please Note: Errors and Omissions May Exist.
Contact the VTrans Mapping Unit with questions or concerns.

DISTRICT	TOWN	ROUTE
1	BENNINGTON	Min-1052

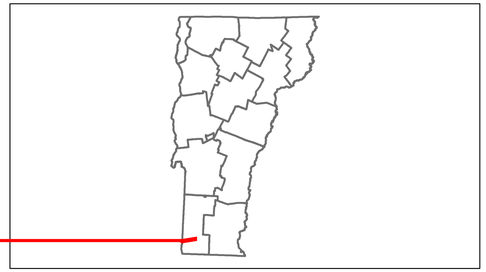

Base Map

N

1 in = 2,000 feet

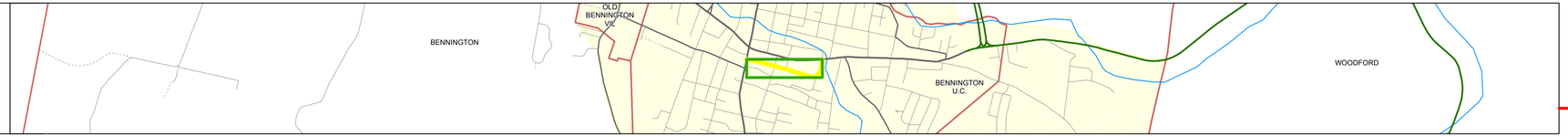

Stick Diagram

- Town Boundary
- Village/UC Boundaries
- District Boundaries
- State/Town Highway Change
- Divided Highway Limits
- Ghost Section Boundary
- FAU Limits
- Streams
- Town Center
- Primary Structures
- Secondary Structures
- Stations (Feet)
- Railroad Crossings
- Divided State Highway
- State Highway
- Divided Class 1 Town Highway
- Class 1 Town Highway

Scale: 1 INCH = 2000 FEET

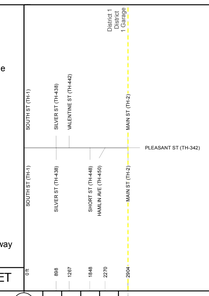

Road Widths

Travellane	38	32	30	24
Roadway	38	32	30	24
Lane Count				
Base				
Subbase				

Curves

Grades

Historic Projects

1989: Unknown

1979: M 1000(4)

0: TH

Maintenance Garage

(Not State Maintained)

Traffic Counters

S6B237 S6B076

Functional Class

17

Speed Zone

AADT Counts

2012	2000
2011	2000
2010	2000
2009	2000
2008	2100

Crash Locations

2012
2011
2010
2009
2008

DESCRIPTION BLOCK

Historic Projects

- Retreatment
- Resurface
- Unknown
- Bituminous Mix
- Skinny Mix
- Bituminous Seal
- Bituminous Concrete
- Bituminous Macadam
- Cold Plane and Bituminous Concrete
- Concrete
- Gravel
- Surface Treated Gravel
- Plant Mix
- Reclaimed Base and Bituminous Concrete

Functional Class

1 7 12 17
2 8 14 19
6 11 16

Speed Zones

SPEED LIMIT 25 30 35 40 45 50 55 60 65

Curves

Left
Right

Grades

grade up
grade down

Road Widths

(ft)

Traffic Counters

(counter ID)

AADT

(count)

Crash Locations

Fatal
Injury
Property Damage Only
Unknown Crash Type

Mileage by Functional Class By Sheet

1052	17 - Urban - Collector	0.550

Total Mileage: 0.550 mi

Mileage by Town By Sheet

BENNINGTON - S10520202		0.55 of 0.55

Total Mileage: 0.55 mi

DISTRICT	TOWN	Date: 05/21/14	ROUTE
1	BENNINGTON	1 of 1 TWN mileage: 0.0 to 0.55	Min-1052 ETE mileage: 0.0 to 0.55