



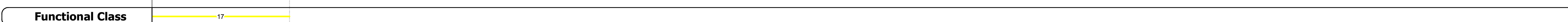





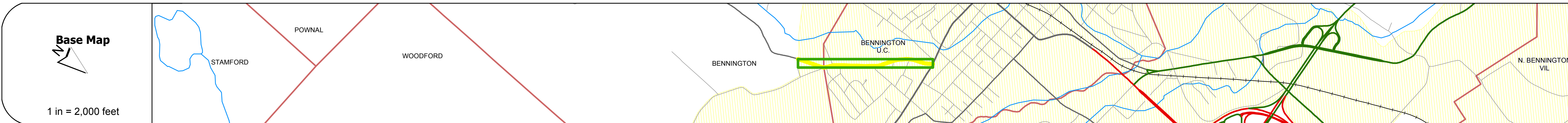
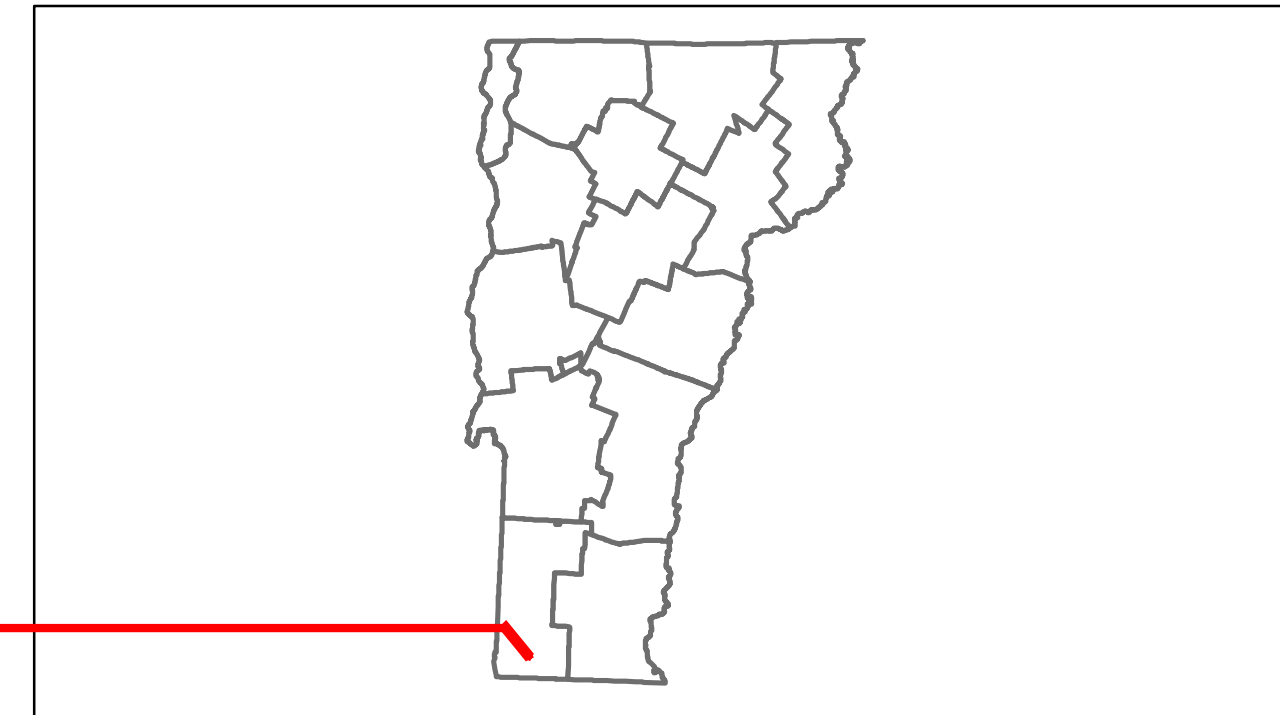


# Route Log Progress Chart

**DRAFT**

Please Note: Errors and Omissions May Exist.  
Contact the VTrans Mapping Unit with questions or concerns.

DISTRICT	TOWN	ROUTE
1	BENNINGTON	Min-1000



DESCRIPTION BLOCK	

<b>Historic Projects</b> Retreatment, Resurface, Unknown, Bituminous Mix, Skimmy Mix, Bituminous Seal, Bituminous Concrete, Concrete, Gravel, Surface Treated Gravel, Plant Mix, Reclaimed Base and Bituminous Concrete, Concrete	<b>Functional Class</b> 1, 2, 3, 4, 5, 6, 7, 8, 9, 10, 11, 12, 13, 14, 15, 16, 17, 18, 19	<b>Curves</b> Left, Right	<b>Road Widths</b> (ft)	<b>AADT</b> (count)	<b>Mileage by Functional Class By Sheet</b> 1000 17 - Urban - collector 0.867	<b>Mileage by Town By Sheet</b> BENNINGTON - S10000202 0.867 of 0.867	<b>DISTRICT</b> 1	<b>TOWN</b> BENNINGTON	Date: 05/21/14 1 of 1 TWN mileage: 0.0 to 0.867	<b>ROUTE</b> Min-1000 ETE mileage: 0.0 to 0.867
					<b>Total Mileage: 0.867 mi</b>				<b>Total Mileage: 0.867 mi</b>	