



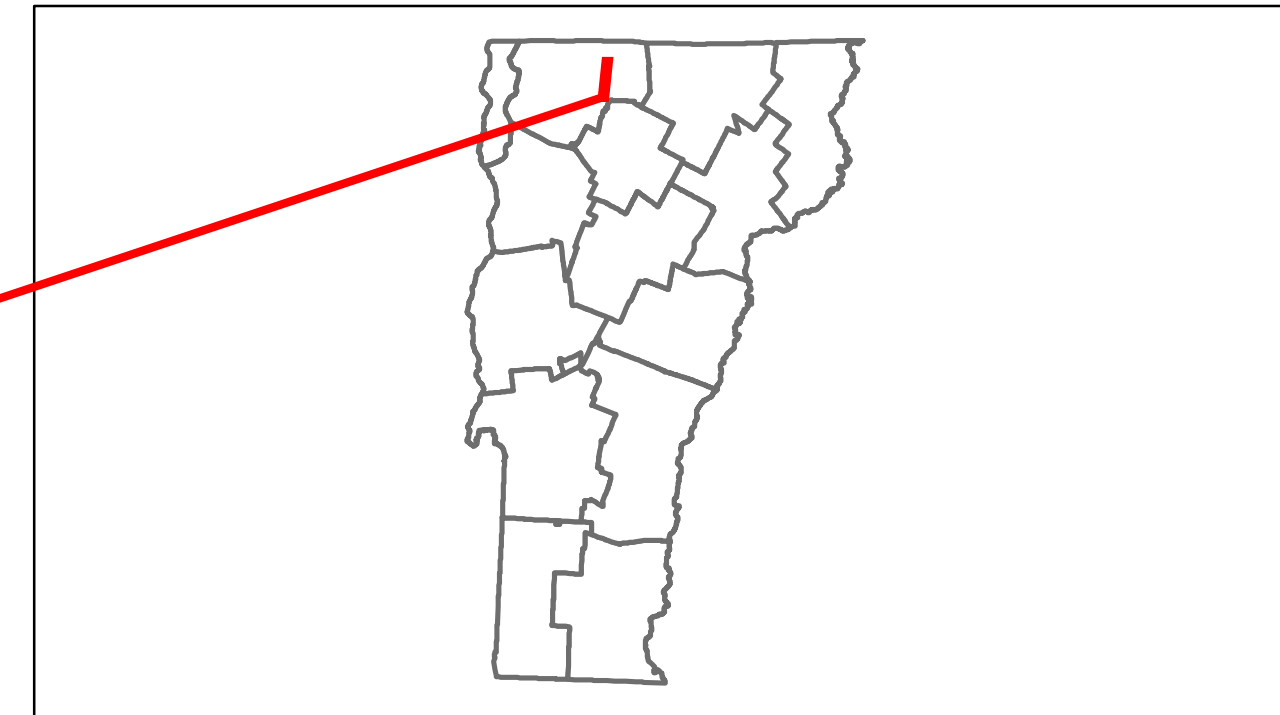


Route Log Progress Chart

DRAFT

Please Note: Errors and Omissions May Exist.
Contact the VTrans Mapping Unit with questions or concerns.

DISTRICT	TOWN	ROUTE
8	ENOSBURG	Min-0794



DESCRIPTION BLOCK	
<p>Bridge 47: Slab - 1983 Structure No. 100603004706031 Length: 33' Width: 28.0' Facility Carried: C2002 Bridge Type: CONCRETE SLAB Features Intersected: BOGUE BRANCH Maintenance/Ownership: Town</p>	
<p>Bridge 48: Stringer/multi-beam or girder - 1924 Structure No. 100603004806031 Length: 47' Width: 17.8' Weight Limit: 0 Facility Carried: C2002 Bridge Type: TEMP MABEY BRIDGE Features Intersected: TYLER BRANCH Surface: Bituminous Maintenance/Ownership: Town</p>	
<p>Bridge 12: Truss - thru - 1929 Structure No. 100603001206031 Length: 209' Height: 14.5' Width: 16.0' Weight Limit: 0 Facility Carried: C2002 Bridge Type: STEEL THRU TRUSS Features Intersected: MISSISSOQUI RIVER 3 Surface: Bituminous Maintenance/Ownership: Town</p>	

Travellane	Roadway	Lane Count	Base	Subbase	Curves	Grades	Historic Projects	Maintenance Garage	Traffic Counters	Functional Class	Speed Zone	ADT Counts	Crash Locations
								(Not State Maintained)	56P373, 56P361, 56P012, 56P344, 56P045	8			

Historic Projects Retreatment, Resurface, Unknown, Bituminous Mix, Skimmy Mix, Bituminous Seal, Gravel, Surface Treated Gravel, Plant Mix, Reclaimed Base and Bituminous Concrete, Concrete	Functional Class 1, 2, 3, 4, 5, 6, 7, 8, 9, 10, 11, 12, 13, 14, 15, 16, 17, 18, 19	Curves Left, Right	Road Widths (ft)	Traffic Counters (counter ID)	Crash Locations Fatal, Injury, Property Damage Only, Unknown Crash Type	Mileage by Functional Class By Sheet 0794 8 - Rural - Minor collector 5.850 Total Mileage: 5.850 mi	Mileage by Town By Sheet ENOSBURG - S07940603 5.85 of 5.85 Total Mileage: 5.85 mi	DISTRICT 8	TOWN ENOSBURG	Date: 05/21/14	ROUTE Min-0794 ETE mileage: 2.55 to 8.4
								1 of 1 TOWN mileage: 0.0 to 5.85			