Route Log Progress Chart

DRAFT

Please Note: Errors and Omissions May Exist.
Contact the VTrans Mapping Unit with questions or concerns.

DISTRICT	TOWN	ROUTE
6	PLAINFIELD	Min-0696

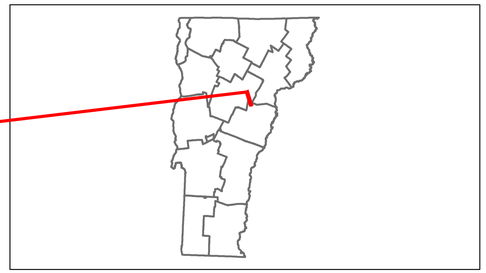

Base Map

1 in = 2,000 feet

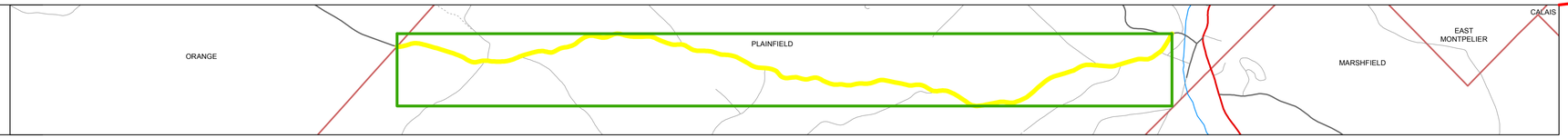

Stick Diagram

- Town Boundary
- Village/UC Boundaries
- District Boundaries
- State/Town Highway Change
- Divided Highway Limits
- Ghost Section Boundary
- FAU Limits
- Streams
- Town Center
- Primary Structures
- Secondary Structures
- Stations (Feet)
- Railroad Crossings
- Divided State Highway
- State Highway
- Divided Class 1 Town Highway
- Class 1 Town Highway

Scale: 1 INCH = 2000 FEET

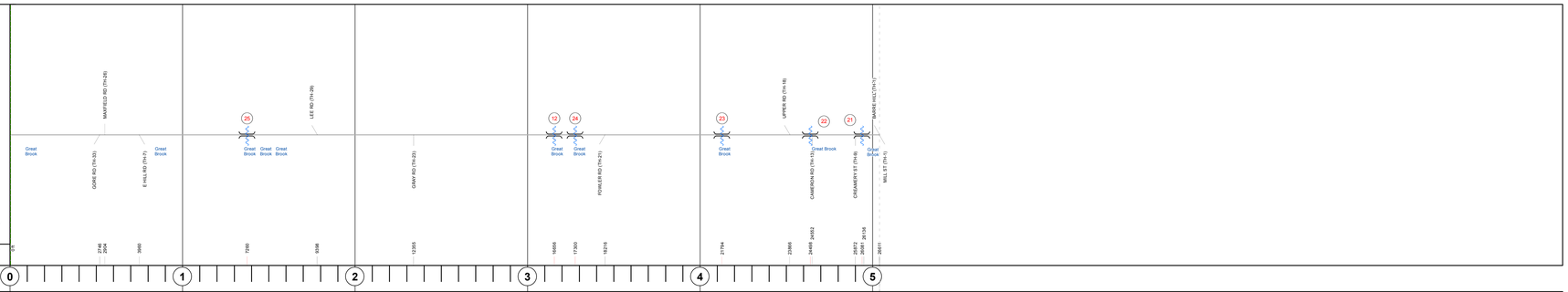

Road Widths — Travellane, Roadway, Lane Count, Base, Subbase

Curves

Grades

Historic Projects

Maintenance Garage

Traffic Counters

S6W224, S6W325, S6W026, S6W723, S6W418

Functional Class

8

Speed Zone

AADT Counts — 2012, 2011, 2010, 2009, 2008

Crash Locations — 2012, 2011, 2010, 2009, 2008

DESCRIPTION BLOCK

Bridge 25:
Tee Beam - 1925
Structure No. 101214002512141
Length: 28'
Width: 17.8'
Facility Carried: C2002
Bridge Type: CONCRETE T-BEAM
Features Intersected: GREAT BROOK
Surface: Gravel
Maintenance/Ownership: Town

Bridge 12:
Slab - 1991
Structure No. 101214001212141
Length: 28'
Width: 25.2'
Facility Carried: C2002
Bridge Type: CONCRETE SLAB
Features Intersected: GREAT BROOK
Surface: Gravel
Maintenance/Ownership: Town

Bridge 24:
Tee Beam - 1929
Structure No. 101214002412141
Length: 28'
Width: 21.7'
Facility Carried: C2002
Bridge Type: CONCRETE T-BEAM
Features Intersected: GREAT BROOK
Surface: Gravel
Maintenance/Ownership: Town

Bridge 23:
Slab - 1991
Structure No. 101214002312141
Length: 51'
Width: 25.6'
Facility Carried: C2002
Bridge Type: PRESTRESS CONC SLAB
Features Intersected: GREAT BROOK
Surface: Bituminous
Maintenance/Ownership: Town

Bridge 22:
Tee Beam - 1929
Structure No. 101214002212141
Length: 44'
Width: 20.1'
Facility Carried: C2002
Bridge Type: CONCRETE T-BEAM
Features Intersected: GREAT BROOK
Surface: Bituminous
Maintenance/Ownership: Town

Bridge 21:
Tee Beam - 1920
Structure No. 101214002112141
Length: 28'
Width: 20.2'
Facility Carried: C2002
Bridge Type: CONCRETE T-BEAM
Features Intersected: GREAT BROOK
Surface: Bituminous
Maintenance/Ownership: Town

Historic Projects: Retreatment, Resurface, Unknown, Bituminous Mix, Skinny Mix, Bituminous Seal, Bituminous Concrete, Bituminous Macadam, Cold Plane and Bituminous Concrete, Concrete, Gravel, Surface Treated Gravel, Plant Mix, Reclaimed Base and Bituminous Concrete

Functional Class: 1, 2, 6, 7, 8, 11, 12, 14, 16, 17, 19

Speed Zones: 25, 30, 35, 40, 45, 50, 55, 60, 65

Curves: Left, Right

Grades: grade up, grade down

Road Widths (ft)

Traffic Counters (counter ID)

AADT (count)

Crash Locations: Fatal, Injury, Property Damage Only, Unknown Crash Type

Mileage by Functional Class By Sheet

0696	8 - Rural - Minor Collector	5.040

Total Mileage: 5.040 mi

Mileage by Town By Sheet

PLAINFIELD - S06961214	5.04 of 5.04

Total Mileage: 5.04 mi

DISTRICT	TOWN	Date: 05/21/14	ROUTE
6	PLAINFIELD	1 of 1 TWN mileage: 0.0 to 5.04	Min-0696 ETE mileage: 4.95 to 9.99