


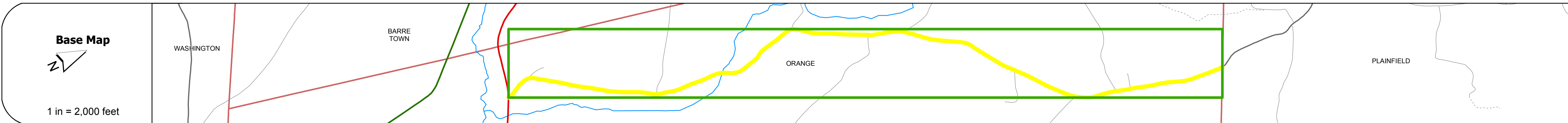
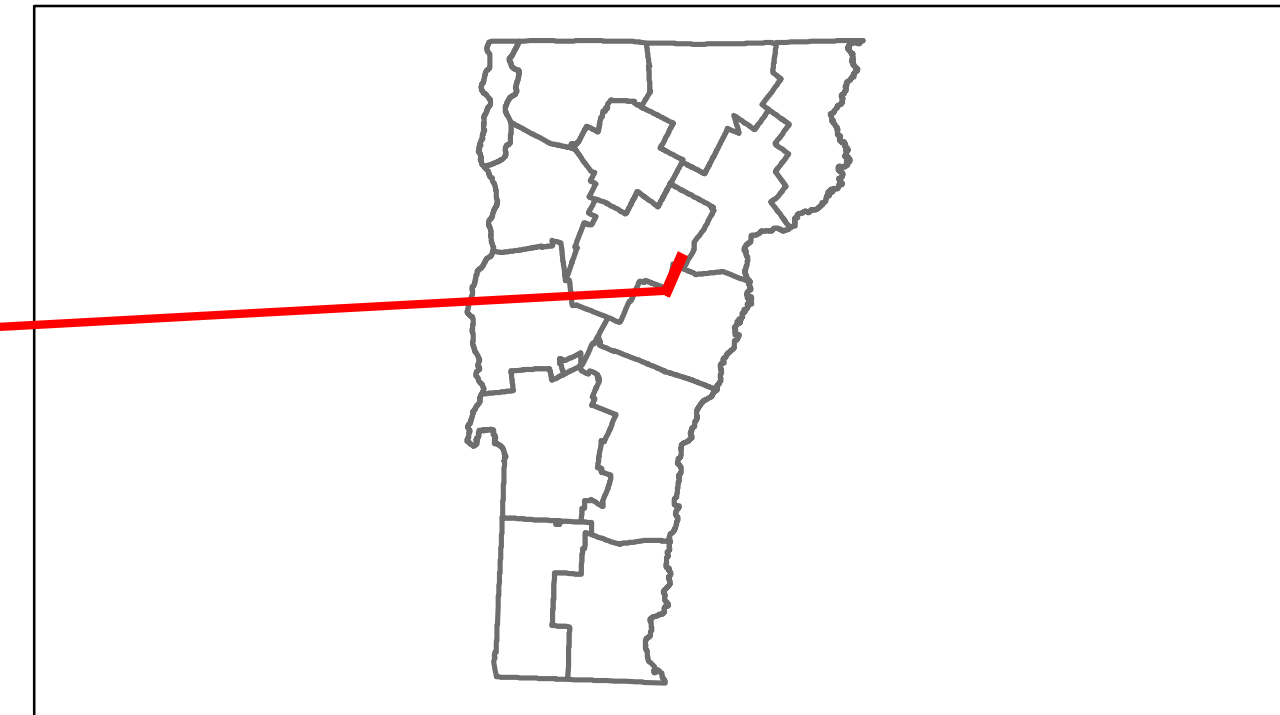


Route Log Progress Chart

DRAFT

Please Note: Errors and Omissions May Exist.
Contact the VTrans Mapping Unit with questions or concerns.

DISTRICT	TOWN	ROUTE
6	ORANGE	Min-0696



	0	1	2	3	4
Road Widths Travellane Roadway Lane Count Base Subbase					
Curves					
Grades					
Historic Projects					
Maintenance Garage			(Not State Maintained)		
Traffic Counters		56N000	56N017	56N015	
Functional Class		8			
Speed Zone					
AADT Counts	2012 2011 2010 2009 2008				
Crash Locations	2012 2011 2010 2009 2008				

DESCRIPTION BLOCK

Historic Projects Retreatment, Resurface, Unknown, Bituminous Mix, Skimmy Mix, Bituminous Seal, Bituminous Concrete, Surface Treated Gravel, Plant Mix, Reclaimed Base and Bituminous Concrete, Concrete	Functional Class 1-19 color-coded lines Speed Zones 25, 30, 35, 40, 45, 50, 55, 60, 65	Curves Left, Right Grades grade up, grade down	Road Widths (ft) Traffic Counters (counter ID)	AADT (count) Crash Locations Fatal, Injury, Property Damage Only, Unknown Crash Type	Mileage by Functional Class By Sheet 0696 8 - Rural - Minor collector 4.950 Total Mileage: 4.950 mi	Mileage by Town By Sheet ORANGE - S06960908 4.95 of 4.95 Total Mileage: 4.95 mi	DISTRICT 6	TOWN ORANGE	Date: 05/21/14 1 of 1 TWN mileage: 0.0 to 4.95	ROUTE Min-0696 ETE mileage: 0.0 to 4.95
--	---	---	---	---	---	---	----------------------	-----------------------	---	---