


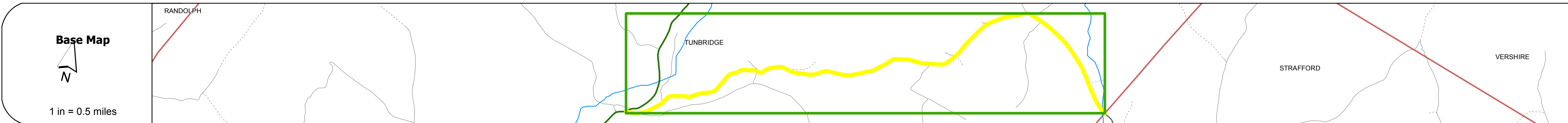
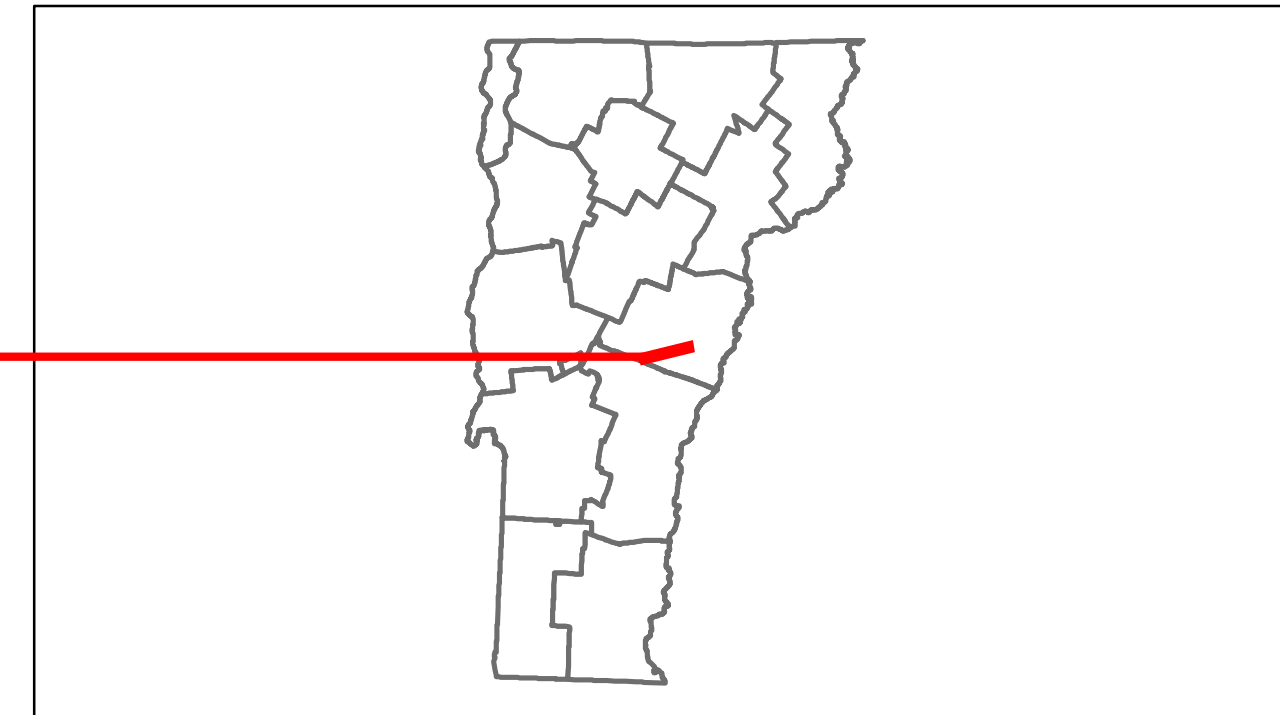


Route Log Progress Chart

DRAFT

Please Note: Errors and Omissions May Exist.
Contact the VTrans Mapping Unit with questions or concerns.

DISTRICT	TOWN	ROUTE
4	TUNBRIDGE	Min-0634



Road Widths	Travellane Roadway Lane Count Base Subbase								
Curves									
Grades									
Historic Projects									
Maintenance Garage				(Not State Maintained)					
Traffic Counters				56204					
Functional Class				8					
Speed Zone									
AADT Counts	2012 2011 2010 2009 2008								
Crash Locations	2012 2011 2010 2009 2008								

DESCRIPTION BLOCK

Historic Projects Retreatment, Resurface, Unknown, Bituminous Mix, Skimmy Mix, Bituminous Seal, Bituminous Concrete, Surface Treated Gravel, Plant Mix, Reclaimed Base and Bituminous Concrete, Concrete	Functional Class 1, 2, 6, 7, 8, 11, 12, 14, 16, 17, 19	Curves Left, Right	Road Widths (ft)	Traffic Counters (counter ID)	AADT (count)	Crash Locations Fatal, Injury, Property Damage Only, Unknown Crash Type	Mileage by Functional Class By Sheet 0634 8 - Rural - Minor collector 4.840	Mileage by Town By Sheet TUNBRIDGE - S06340913 4.84 of 4.84	DISTRICT 4	TOWN TUNBRIDGE	Date: 05/21/14	ROUTE Min-0634 ETE mileage: 0.0 to 4.84
Total Mileage: 4.840 mi							Total Mileage: 4.84 mi					