


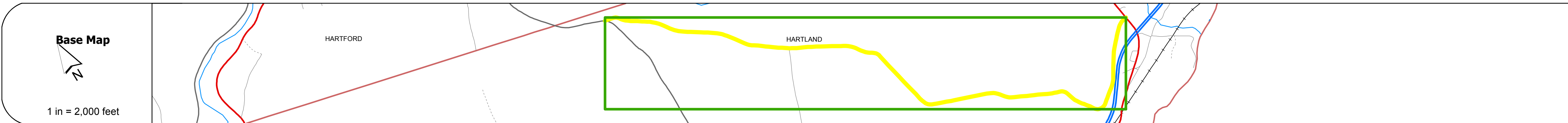
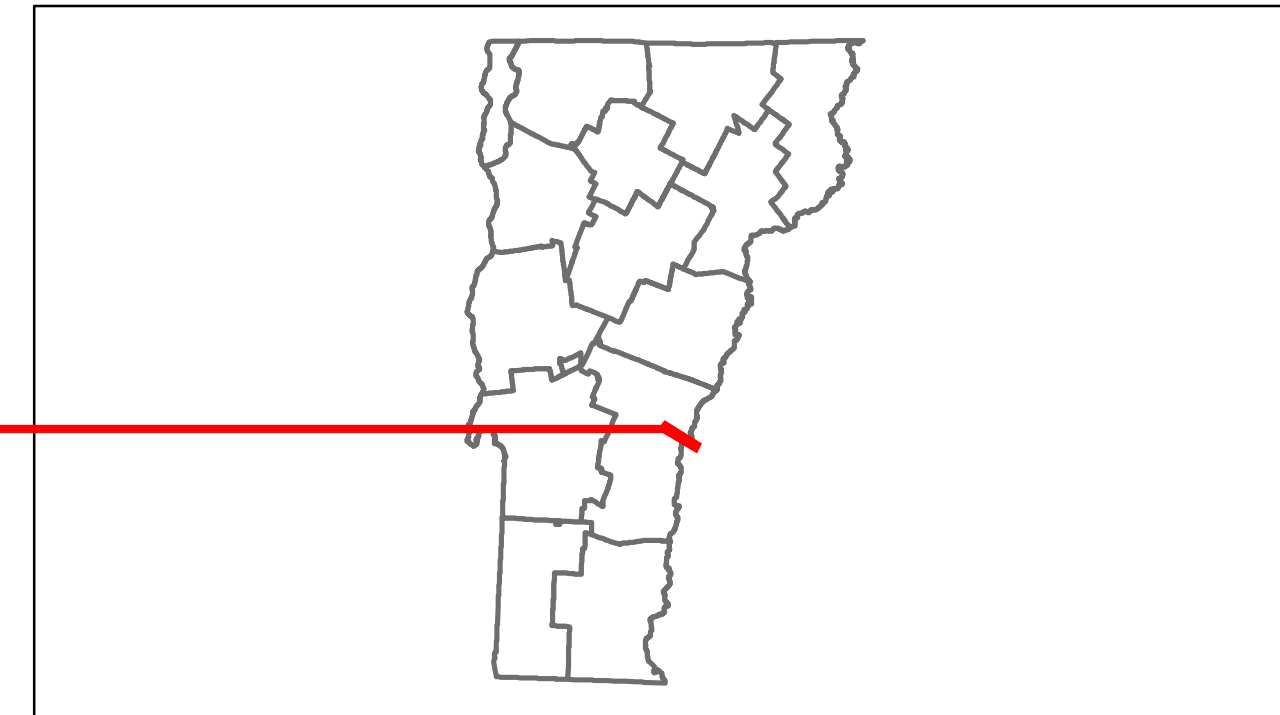


# Route Log Progress Chart

**DRAFT**

Please Note: Errors and Omissions May Exist.  
Contact the VTrans Mapping Unit with questions or concerns.

DISTRICT	TOWN	ROUTE
4	HARTLAND	Min-0610



## DESCRIPTION BLOCK

<b>Road Widths</b>	Travellane				
	Roadway				
	Lane Count				
	Base				
	Subbase				
<b>Curves</b>					
<b>Grades</b>					
<b>Historic Projects</b>					
<b>Maintenance Garage</b>		(Not State Maintained)			
<b>Traffic Counters</b>		SEV468	SEV469		
<b>Functional Class</b>		8			
<b>Speed Zone</b>					
<b>AADT Counts</b>	2012				
	2011				
	2010				
	2009				
	2008				
<b>Crash Locations</b>	2012				
	2011				
	2010				
	2009				
	2008				

<b>Historic Projects</b> Retreatment, Resurface, Unknown, Bituminous Mix, Skimmy Mix, Bituminous Seal, Gravel, Surface Treated Gravel, Plant Mix, Reclaimed Base and Bituminous Concrete, Concrete	<b>Functional Class</b> 1-19, 6-16 <b>Speed Zones</b> 25, 30, 35, 40, 45, 50, 55, 60, 65	<b>Curves</b> Left, Right <b>Grades</b> grade up, grade down	<b>Road Widths</b> (ft) <b>Traffic Counters</b> (counter ID)	<b>AADT</b> (count) <b>Crash Locations</b> Fatal, Injury, Property Damage Only, Unknown Crash Type	<b>Mileage by Functional Class By Sheet</b> 0610 8 - Rural - Minor collector 4.030 <b>Total Mileage: 4.030 mi</b>	<b>Mileage by Town By Sheet</b> HARTLAND - S06101409 4.03 of 4.03 <b>Total Mileage: 4.03 mi</b>	<b>DISTRICT</b> 4	<b>TOWN</b> HARTLAND	<b>Date:</b> 05/21/14 <b>1 of 1</b> TWN mileage: 0.0 to 4.03	<b>ROUTE</b> Min-0610 ETE mileage: 0.0 to 4.03
---	---	---	---	---	---	---	----------------------	-------------------------	--	--