

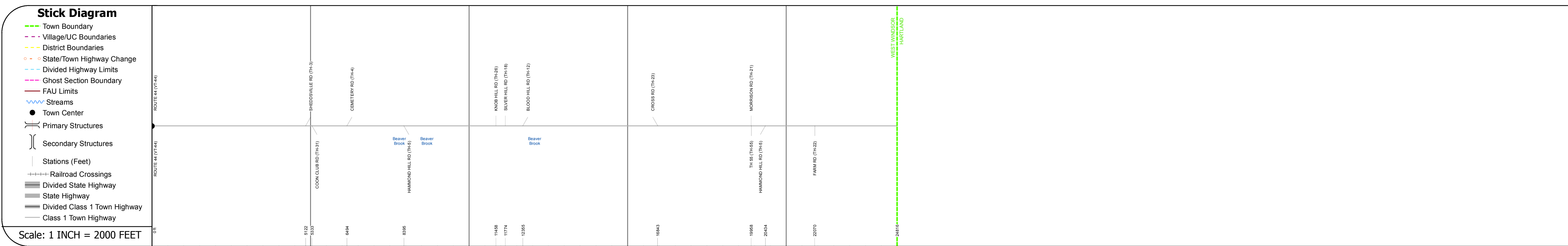
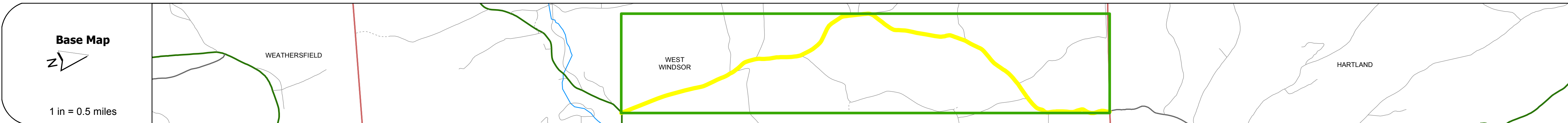
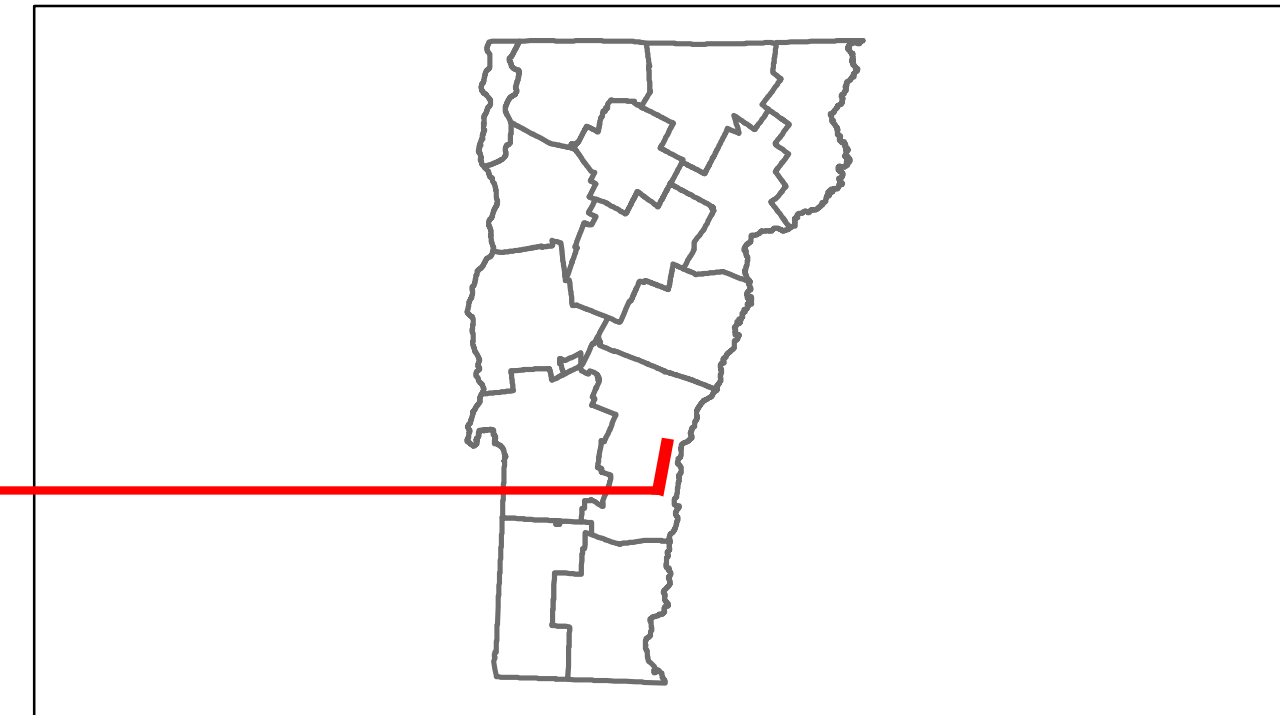


Route Log Progress Chart

DRAFT

Please Note: Errors and Omissions May Exist.
Contact the VTrans Mapping Unit with questions or concerns.

DISTRICT	TOWN	ROUTE
4	WEST WINDSOR	Min-0586



Road Widths	Travellane Roadway Lane Count Base Subbase				
Curves					
Grades					
Historic Projects					
Maintenance Garage		(Not State Maintained)			
Traffic Counters	66V706 66V353			66V346	
Functional Class	8				
Speed Zone					
AADT Counts	2012 2011 2010 2009 2008				
Crash Locations	2012 2011 2010 2009 2008				

DESCRIPTION BLOCK	

Historic Projects Retreatment, Resurface, Unknown, Bituminous Mix, Skimny Mix, Bituminous Seal, Gravel, Surface Treated Gravel, Plant Mix, Reclaimed Base and Bituminous Concrete, Concrete	Functional Class 1-19, 6-16 Speed Zones 25, 30, 35, 40, 45, 50, 55, 60, 65	Curves Left, Right Grades grade up, grade down	Road Widths (ft) Traffic Counters (counter ID)	AADT (count) Crash Locations Fatal, Injury, Property Damage Only, Unknown Crash Type	Mileage by Functional Class By Sheet 0586 8 - Rural - Minor collector 4.700 Total Mileage: 4.700 mi	Mileage by Town By Sheet WEST WINDSOR - S05861422 4.7 of 4.7 Total Mileage: 4.7 mi	DISTRICT 4	TOWN WEST WINDSOR	Date: 05/21/14 1 of 1 TWN mileage: 0.0 to 4.7	ROUTE Min-0586 ETE mileage: 0.0 to 4.7
---	---	---	---	---	---	--	----------------------	-----------------------------	---	---