Route Log Progress Chart

DRAFT

Please Note: Errors and Omissions May Exist.
Contact the VTrans Mapping Unit with questions or concerns.

DISTRICT	TOWN	ROUTE
2	ROCKINGHAM	Min-0560

Base Map

1 in = 2,000 feet

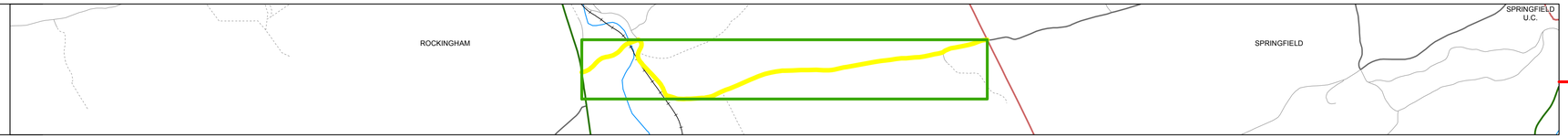

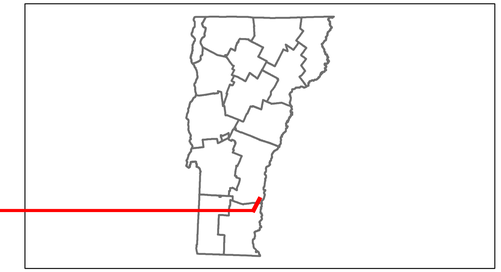

Stick Diagram

- Town Boundary
- Village/UC Boundaries
- District Boundaries
- State/Town Highway Change
- Divided Highway Limits
- Ghost Section Boundary
- FAU Limits
- Streams
- Town Center
- Primary Structures
- Secondary Structures
- Stations (Feet)
- Railroad Crossings
- Divided State Highway
- State Highway
- Divided Class 1 Town Highway
- Class 1 Town Highway

Scale: 1 INCH = 2000 FEET

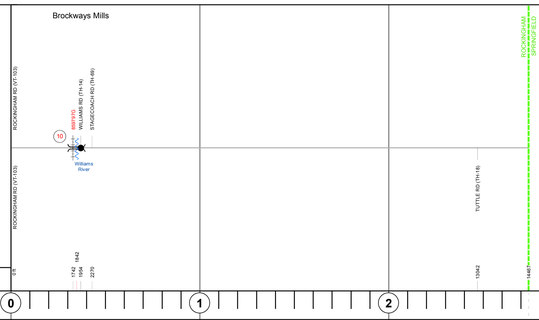

Road Widths
Travellane
Roadway
Lane Count
Base
Subbase

Curves

Grades

Historic Projects

Maintenance Garage
(Not State Maintained)

Traffic Counters
S6XXAX
S6XXAY S6X310

Functional Class
8

Speed Zone

AADT Counts
2012
2011
2010
2009
2008

Crash Locations
2012
2011
2010
2009
2008

DESCRIPTION BLOCK

Bridge 10:
Stringer/multi-beam or girder - 1953
Structure No. 101314001013141
Length: 100'
Width: 24.5'
Facility Carried: C2004
Bridge Type: ROLLED BEAM
Features Intersected: WILLIAMS RIVER
Surface: Bituminous
Maintenance/Ownership: Town

Historic Projects
- Retreatment
- Resurface
- Unknown
- Bituminous Mix
- Skinny Mix
- Bituminous Seal
- Bituminous Concrete
- Bituminous Macadam
- Cold Plane and Bituminous Concrete
- Concrete
- Gravel
- Surface Treated Gravel
- Plant Mix
- Reclaimed Base and Bituminous Concrete

Functional Class
1, 2, 6, 7, 8, 11, 12, 14, 16, 17, 19

Speed Zones
25, 30, 35, 40, 45, 50, 55, 60, 65

Curves
Left
Right

Grades
grade up
grade down

Road Widths
(ft)

Traffic Counters
(counter ID)

AADT
(count)

Crash Locations
Fatal
Injury
Property Damage Only
Unknown Crash Type

Mileage by Functional Class By Sheet

0560	8 - Rural - Minor Collector	2.740

Total Mileage: 2.740 mi

Mileage by Town By Sheet

ROCKINGHAM - S05601314		2.74 of 2.74

Total Mileage: 2.74 mi

DISTRICT	TOWN	Date: 05/21/14	ROUTE
2	ROCKINGHAM	1 of 1 TWN mileage: 0.0 to 2.74	Min-0560 ETE mileage: 0.0 to 2.74